

April 18, 2019

**Licensee(s):** Joginder Samra and Joginder Singh  
2300 W Baltimore St, LLC, T/a Club 2300  
2300 W Baltimore Street 21223

**Class:** "BD7" Beer, Wine & Liquor License

**Protest of Renewal Petition:** Under the authority granted to the Board in Alc. Bev. Art. §4-406 and Alc. Bev. Art. §12-1805, the Board brings this protest of renewal against the establishment in consideration of specific complaints that resulted in three (3) separate incidents that resulted in violations, which were sustained by the Board at hearings within license year 2018-2019:

(a) **Licensee(s) Information:** (1) Joginder Samra; and (2) Joginder Singh. The license transferred to the current ownership on 10/13/2015.

(b) **Corporate Standing:** 2300 W Baltimore St, LLC is a Maryland LLC and as of 4/3/2019 is not in good standing.

(c) **Violation History for license year 2018-2019:**

1. On March 14, 2019 the licensee(s) sustained violation(s) for the following charge(s):

- a. **Violation of Rule 4.01(a) Sales to Minors – January 31, 2019** – At approximately 10:30 PM, the Baltimore City Police Department and the BLLC conducted random, joint investigations of establishments to determine if licensees would sell alcoholic beverages to minors. The joint task force responded to the establishment and sent Baltimore City Police Cadet Snead, who is under the age of 21, into the establishment to attempt to purchase an alcoholic beverage(s). At that time, Snead entered the establishment and purchased a 375 ml bottle of "Peach Amsterdam Vodka" from the store clerk, a Mr. Seshkamia Pailya. Utilizing a departmental \$20 bill, Snead purchased the alcoholic beverage(s). Snead then communicated to the task force that he had purchased an alcoholic beverage(s). Members of the task force entered the establishment and notified Mr. Pailya that an alcoholic beverage had just been purchased by a minor and it would be reported to the BLLC. The task force then recovered the marked currency and returned both the alcoholic beverage(s) to the licensee and/or any change that was provided to Snead.
- b. **Violation of Rule 4.20(c)(ii) Class BD7 Licensees: Open and Operating Tavern at all times – January 31, 2019** – At approximately 10:30 PM, the Baltimore City Police Department and the BLLC conducted random, joint investigations of establishments to determine if licensees would sell alcoholic beverages to minors. While in conjunction with their underage sting operations, BLLC inspectors conducted an inspection of the establishment. Upon conducting their inspection, BLLC inspectors found the following: the tavern portion of the establishment was not set up to serve patrons and the bathrooms within the establishment were not working - the toilets were not yet installed. The BLLC found that only the package goods department of the establishment was open and operating.
- c. **Violation of Rule 4.20(c)(ii) Class BD7 Licensees: Open and Operating Tavern at all times – February 22, 2019** – At approximately 2:00 PM, the BLLC conducted a follow-up inspection of the establishment to determine if the violation cited on January 31, 2019 – for not having an open and operating tavern – had been abated. Upon arrival at the establishment, the inspector found the alleyway just outside of the location strewn with trash. Once inspectors entered the establishment,

they observed that the tavern portion of the establishment was still non-operational: the three compartment sink was not filled with water (there were dirty dishes and pans within the sink), the bar surface was covered with empty bottles and cleaning supplies, and the two bathrooms were still not working (toilets had not yet been installed). The BLLC found that only the package goods department of the establishment was open and operating.

**2. On November 1, 2018 the licensee(s) sustained violation(s) for the following charges(s):**

- a. **Violation of Rule 4.01(a) Sales to Minors – September 6, 2018** – At approximately 11:10 PM, the Baltimore City Police Department and the BLLC conducted random, joint investigations of establishments to determine if licensees would sell alcoholic beverages to minors. The joint task force responded to the establishment and sent Baltimore City Police Cadet Alonzo Allen, who is under the age of 21, into the establishment to attempt to purchase an alcoholic beverage(s). At that time, Allen entered the establishment and purchased a bottle of New Amsterdam Vodka. Utilizing a departmental \$20 bill, Allen purchased the alcoholic beverage(s) from bartender/store clerk Mr. Guneet Singh. Allen then communicated to the task force that he had purchased an alcoholic beverage(s). Members of the task force entered the establishment and notified Mr. Singh that an alcoholic beverage(s) had just been purchased by a minor and it would be reported to the BLLC. The task force then recovered the marked currency and returned both the alcoholic beverage(s) to the bartender and/or any change that was provided to Allen.

**3. On July 12, 2018 the licensee(s) sustained violation(s) for the following charges(s):**

- a. **Violation of Rule 4.20(c)(ii) Class BD7 Licensees: Open and Operating Tavern at all Times – April 6, 2018** – At approximately 10:20 PM, members of the Baltimore City Police Department's Vice Unit, the Housing Department, the Fire Department, the Health Department, and members of the BLLC's Inspection Division conducted an inspection of the establishment. Upon entering the establishment, BLLC Agent John Chrissomallis asked the night manager, Mr. Marcus Clinton, if the rear bar was open. Mr. Clinton informed Agent Chrissomallis that it was closed. Agent Chrissomallis then performed an inspection of the establishment and observed that there was various food and alcoholic stock throughout the rear bar area, the three compartmental sink was not properly set up, and beer stock and other non-perishable food items were found behind the bar. At this point, Agent Chrissomallis determined that a violation should be issued due to the fact that the rear bar area was closed, while the package goods portion of the establishment was operational.

(d) **Violation History:** Licensee(s) appeared before the Board on 3/14/2019 in reference to:

- Violation of Rule 4.01(a) - Sales to Minors
- Violation of Rule 4.20(c)(ii) - Class BD7 Licensees: Open and Operating Tavern at all times
- Violation of Rule 4.20(c)(ii) - Class BD7 Licensees: Open and Operating Tavern at all times
- Rule 4.01(a) - Fined \$1,000
- Rule 4.20(c)(ii) (1/31/2019) - Fined \$1,000
- Rule 4.20(c)(ii) (2/2/2019) - Fined \$1,000
- \$3,000 + \$125 admin fee
- \$3,125 total fine
- 3 day suspension to commence immediately

Licensee(s) appeared before the Board on 11/1/2018 in reference to:

- Violation of Rule 4.01(a) - Sales to Minors
- Guilty
- Rule 4.01(a) - Fined \$1,000
- \$1,000 + \$125 admin fee
- \$1,125 total fine

Licensee(s) appeared before the Board on 7/12/2018 in reference to:

- Violation of Rule 4.20(c)(ii) - Class BD7 Licensees: Open and Operating Tavern at all Times
- Guilty
- \$500 + \$125 admin fee
- \$625 total fine

Licensee(s) appeared before the Board on 9/7/2017 in reference to:

- Violation of Rule 4.01(a) - Sale to minor
- \$1,500 fine + \$125
- \$1,625 total fine

Licensee(s) appeared before the Board on 7/20/2017 in reference to:

- Violation of Rule 4.20(c)(ii) - Open and Operating Tavern at all Times
- Violation of Rule 3.09(a) - Restroom Facilities and Health Regulations
- Violation of Rule 3.09(b) - Restroom Facilities and Health Regulations
- Rule 4.20(c)(ii) - \$750 fine
- Rule 3.09 (a) - \$300 fine
- Rule 3.09 (b) - \$300 fine
- \$1,350 fine + \$125 admin fee
- \$1,475 total fine

Licensee(s) appeared before the Board on 6/9/2016 in reference to:

- Violation of Rule 3.08(a) - Sanitation and Safety
- \$250 fine + \$125 admin fee
- \$375 total fine

(e) **311 Call History:** A search of the Customer Service Request (CSR) database indicates that there have/has been one (1) 311 call(s) forwarded to the BLLC between May 1, 2018 and March 31, 2019 regarding this licensed location.

**Board's Decision:**

State of Maryland

Board of Liquor License Commissioners

for Baltimore City  
1 North Charles Street, Suite 1500  
Baltimore, Maryland, 21201  
Phone: (410) 396-4377

**PROTEST OF RENEWAL NOTICE**

To: 2300 W Baltimore St., LLC  
T/A Club 2300  
C/O Joginder Samra and Joginder Singh  
2300 West Baltimore Street

Date: April 8, 2019

**Licensee may be represented by  
Counsel before board**

You are hereby notified to appear before the Board of Liquor License Commissioners for Baltimore City at 10:15 o'clock AM on the 25th day of April 2019, in Room 215, City Hall, Baltimore Maryland to show cause why your Alcoholic Beverages License and other permits issued by this Board to you under the provisions of the Alcoholic Beverages Article, as amended, should be renewed for license year 2019-2020.

**Location of Incident:** T/A Club 2300, 2300 West Baltimore Street, Baltimore, MD ("the establishment").

**Under the authority granted to the Board in Alc. Bev. Art. 4-406 and Alc. Bev. Art. 12-1805, the Board brings this protest of renewal against the establishment in consideration of specific complaints that resulted in three (3) separate incidents that resulted in violations, which were sustained by the Board at hearings within license year 2018-2019:**

**1. On March 14, 2019 the licensee(s) sustained violation(s) for the following charge(s):**

**Violation of Rule 4.01(a) Sales to Minors – January 31, 2019** – At approximately 10:30 PM, the Baltimore City Police Department and the BLLC conducted random, joint investigations of establishments to determine if licensees would sell alcoholic beverages to minors. The joint task force responded to the establishment and sent Baltimore City Police Cadet Snead, who is under the age of 21, into the establishment to attempt to purchase an alcoholic beverage(s). At that time, Snead entered the establishment and purchased a 375 ml bottle of "Peach Amsterdam Vodka" from the store clerk, a Mr. Seshkamia Pailya. Utilizing a departmental \$20 bill, Snead purchased the alcoholic beverage(s). Snead then communicated to the task force that he had purchased an alcoholic beverage(s). Members of the task force entered the establishment and notified Mr. Pailya that an alcoholic beverage had just been purchased by a minor and it would be reported to the BLLC. The task force then recovered the marked currency and returned both the alcoholic beverage(s) to the licensee and/or any change that was provided to Snead.

**Violation of Rule 4.20(c)(ii) Class BD7 Licensees: Open and Operating Tavern at all times Sales to Minors – January 31, 2019** – At approximately 10:30 PM, the Baltimore City Police Department and the BLLC conducted random, joint investigations of establishments to determine if licensees would sell alcoholic beverages to minors. While in conjunction with their underage sting operations, BLLC inspectors conducted an inspection of the establishment. Upon conducting their inspection, BLLC inspectors found the following: the tavern portion of the establishment was not set up to serve patrons and the bathrooms within the establishment were not working - the toilets were not yet installed. The BLLC found that only the package goods department of the establishment was open and operating.

**Violation of Rule 4.20(c)(ii) Class BD7 Licensees: Open and Operating Tavern at all times Sales to Minors – February 22, 2019** – At approximately 2:00 PM, the BLLC conducted a follow-up inspection of the establishment to determine if the violation cited on January 31, 2019 – for not having an open and operating tavern – had been abated. Upon arrival at the establishment,

the inspector found the alleyway just outside of the location strewn with trash. Once inspectors entered the establishment, they observed that the tavern portion of the establishment was still non-operational: the three compartment sink was not filled with water (there were dirty dishes and pans within the sink), the bar surface was covered with empty bottles and cleaning supplies, and the two bathrooms were still not working (toilets had not yet been installed). The BLLC found that only the package goods department of the establishment was open and operating.

**2. On November 1, 2018 the licensee(s) sustained violation(s) for the following charges(s):**

**Violation of Rule 4.01(a) Sales to Minors – September 6, 2018** – At approximately 11:10 PM, the Baltimore City Police Department and the BLLC conducted random, joint investigations of establishments to determine if licensees would sell alcoholic beverages to minors. The joint task force responded to the establishment and sent Baltimore City Police Cadet Alonzo Allen, who is under the age of 21, into the establishment to attempt to purchase an alcoholic beverage(s). At that time, Allen entered the establishment and purchased a bottle of New Amsterdam Vodka. Utilizing a departmental \$20 bill, Allen purchased the alcoholic beverage(s) from bartender/store clerk Mr. Guneet Singh. Allen then communicated to the task force that he had purchased an alcoholic beverage(s). Members of the task force entered the establishment and notified Mr. Singh that an alcoholic beverage(s) had just been purchased by a minor and it would be reported to the BLLC. The task force then recovered the marked currency and returned both the alcoholic beverage(s) to the bartender and/or any change that was provided to Allen.

**3. On July 12, 2018 the licensee(s) sustained violation(s) for the following charges(s):**

**Violation of Rule 4.20(c)(ii) Class BD7 Licensees: Open and Operating Tavern at all Times – April 6, 2018** – At approximately 10:20 PM, members of the Baltimore City Police Department's Vice Unit, the Housing Department, the Fire Department, the Health Department, and members of the BLLC's Inspection Division conducted an inspection of the establishment. Upon entering the establishment, BLLC Agent John Chrissomallis asked the night manager, Mr. Marcus Clinton, if the rear bar was open. Mr. Clinton informed Agent Chrissomallis that it was closed. Agent Chrissomallis then performed an inspection of the establishment and observed that there was various food and alcoholic stock throughout the rear bar area, the three compartmental sink was not properly set up, and beer stock and other non-perishable food items were found behind the bar. At this point, Agent Chrissomallis determined that a violation should be issued due to the fact that the rear bar area was closed, while the package goods portion of the establishment was operational.

**This Protest of Renewal has been filed at least thirty (30) days before the license expires. Accordingly, the Board may not renew the license until it holds a public hearing.**

**City Hall security provisions require all persons entering the City Hall to present a photo ID.**

**If you fail to appear at the time and place designated above, the board will proceed with the hearing and will take such action regarding the renewal of your license and permits as warranted by the evidence. If you have any questions concerning the specific rules or code cited, please refer to Rules and Regulations for the Board of Liquor License Commissioners for Baltimore City or the Alcoholic Beverages Article of the Annotated Code of Maryland. If you have any questions or concerns regarding this matter please contact Deputy Executive Secretary, Thomas R. Akras at 410-396-4377.**

**BY ORDER OF THE BOARD OF LIQUOR LICENSE  
COMMISSIONERS FOR BALTIMORE CITY**

**Albert J. Matricciani, Jr., Chairman**  
**BOARD OF LIQUOR LICENSE COMMISSIONERS**  
**FOR BALTIMORE CITY**



# Liquor Board System

Version 1.0



Annual-Renewal | License-Transfer | One-Day | Add New License | Query | Help

## License Detail

### License Info

License Num: LBD7 037      Cert Num: 0213  
 License Date: 5/1/2018      License Year: 2018  
 CR Number: 16023343  
 Payment Date: 04-30-18

Fee: \$1,320.00      Status: Renewed

ORIGINAL COPY  
 of official document on file  
 Board of Liquor License Commissioners  
 for Baltimore City

By: *Kirsten Roluan*

Date: 4/2/19

2017 - 2018 TPP Paid

2018 Trader's License

## Add Adult Entertainment License

### Location

Corp Name: 2300 W BALTIMORE ST L.L.C.  
 Trade Name: CLUB 2300  
 Zone Code: 32  
 Phone: 410-245-3439

Block Num: 2300      Street: BALTIMORE STREET WEST  
 City: BALTIMORE      State: MD      Zip: 21223

CR Number: 16023343

Portion of Business Used:

(USE) USE 1ST FLOOR OF PREMISES AS A TAVERN- NOT LIVE ENTERTAINMENT (CHANGE OF OPERATOR)

Restriction:

NO FOOD TO BE PREPARED UNTIL APPROVED BY HEALTH DEPT.

## License Owners

First Name	Last Name	Street	City	State	Zip	Action	Change Owner
JOGINDER	SAMRA	6704 GARY AVENUE	BALTIMORE	MD	21222	<input type="button" value="Edit"/>	<input type="button" value="Remove Owner"/>
JOGINDER	SINGH	1921 EASTFIELD RD	DUNDALK	MD	21222	<input type="button" value="Edit"/>	<input type="button" value="Remove Owner"/>

## Comments

---

Date	Comment	Action
04/02/2019	Given an Invoice to Ass. Chief Inspector John for Violation Hearing fee dated on March 14, 2019; Fine Fee to be paid \$3,125.00.... /mb.	Delete
03/18/2019	3/14/2019 - Public Hearing Re: Violation of Rule 4.01(a) Sales to Minors; Violation of Rule 4.20(c)(ii) Class BD7 Licensees: Open and Operating Tavern at all times ;and Violation of Rule 4.20(c)(ii) Class BD7 Licensees: Open and Operating Tavern at all times - ADMISSION OF GUILT - Rule 4.01(a)-Fined \$1,000; Rule 4.20(c)(ii) (1/31/2019)-Fined \$1,000; Rule 4.20(c)(ii) (2/2/2019)-Fined \$1,000; \$3,000 + \$125 admin fee; \$3,125 total fine + 3 day suspension to commence immediately...../jr	Delete
03/12/2019	270 transfer application letter sent to applicant(s) & attorney - application has expired /kk	Delete
02/25/2019	3. On 2/22/2019 per the operators request Agent Chrissomallis revisited the establishment bc operator had stated all work would be done by 9pm and did not want to be closed till Monday. Agent arrived a little after 9pm and the bathrooms and tavern still were not done. While at the location with the SCTF Fire and Housing performed inspections and Fire issued a Cease and Desist order for electrical concerns. S.R per J Chrissomallis	Delete
02/25/2019	2/22/2019 Agent Clark and Inspector Cindy visited the location to determine if the establishment was in compliance. It was determined that it was still under construction and Agent and Inspector did observe contractors. Agent and Inspector closed the establishment and posted a closure sign. S.R per J Chrissomallis	Delete
02/25/2019	2/19/2019 while conducting an investigation it was determined that the tavern portion was under not operating and building materials stored inside the tavern area. Both restrooms were under construction and not operable. Agent Chrissomallis gave operator till Friday morning to come into compliance. S.R per J. chrissomallis	Delete
02/06/2019	230 day pending letter sent to applicant(s) & attorney on 1/24/19 /kk	Delete
01/28/2019	****STATE OF MD TAX HOLD, letter sent to the Business address on January 28, 2019.****/mb	Delete
01/11/2019	1/10/2019 - Public Hearing Re: Request for a transfer hardship extension - GRANTED (3-0 vote) *Additional 90 days granted for transfer*...../jr	Delete
12/14/2018	Mailed letter of recognition for underage drinking compliance check on 12/12/18 /kk	Delete
12/04/2018	PAID IN FULL \$1,125.00 for Violation Hearing dated November 01, 2018; Invoice # 113840.... /sb	Delete
11/30/2018	Requesting for Transfer Hardship; Invoice # 113826.... /sb	Delete
11/23/2018	Given an Invoice to Chief Inspector M. Foster for Violation Hearing fee dated on November 1, 2018; Fine Fee to be paid \$1,125.00.... /mb.	Delete
11/09/2018	11/8/2018 150 day transfer pending letters were sent....k/r	Delete
11/02/2018	11/1/2018 - Public Hearing RE: Violation of Rule 4.01(a) Sales to Minors - ADMISSION OF GUILT - Rule 4.01(a)-Fined \$1,000; \$1,000 + \$125 admin fee; \$1,125 total fine, 30 days to pay (3-0 vote)...../jr	Delete
08/15/2018	PAID IN FULL for Violation Hearing dated on July 12, 2018; Invoice # 113180... /sb	Delete
07/31/2018	Given an Invoice to Chief Inspector M. Foster for Violation Hearing fee dated on July 12, 2018; Fine Fee to be paid \$625.00.... /mb.	Delete
07/13/2018	7/12/2018 - Public Hearing RE: Violation of Rule 4.20(c)(iii) Class BD7 Licensees: Open and Operating Tavern at all times - ADMISSION OF GUILT - Rule 4.20(c)(iii)-Fined \$500; \$500 + \$125 admin fee; \$625 total fine; 30 days to pay (3-0 vote)...../jr	Delete
06/12/2018	6/7/2018 - Public Hearing RE: Application to transfer ownership - APPROVED (2-0 Vote)...../jr	Delete
05/04/2018	Application for transfer of ownership filed on behalf of Arvinder, Inc. T/a Vibe Spirits & Sports Bar, RajKunwar Singh and Joginder Singh Samra on 4/25/18 /kk	Delete
09/25/2017	Given an Invoice to Chief Inspector M. Foster for Violation Hearing fee dated on September 7, 2017; Fine Fee to be paid for \$1,625.00.... /mb.	Delete
09/11/2017	09/07/17 - Public Hearing re: Violation of Rule 4.01(a) - Sales to Minors-June 21, 2017. ADMISSION OF GUILT (3-0 VOTE). Fined \$1,500.00 + \$125.00 Admin fee = \$1,625.00, 30 days to pay.... /sb	Delete
08/21/2017	Paid Violation Fine of \$1,475.00 dated on 07/20/17. Invoice # 108490... /mb	Delete
08/21/2017	Given an Invoice out to Chief Inspector M. Foster for Violation Hearing fee dated on July 20, 2017; need to be paid for \$1,475.00.... /mb	Delete
07/24/2017	07/20/17 - Public Hearing re: Violation Rule 4.20(c)(ii) Fined \$750.00, Rule 3.09(a) Fined \$300.00, and Rule 3.09(b) Fined \$300.00 GUILTY. \$ 1,350.00 + \$125.00 admin fee = \$125.00 = \$1,475.00 total fine. 30 days to pay..../sb	Delete
06/15/2016	Paid Violation Fine of \$375.00 dated on 06/09/16. Invoice #103636, check #1142... /sb	Delete
06/14/2016	6/9/2016 - Public Hearing re: Violation of Rule 3.08(a) Sanitation & Safety- GUILTY (3-0 vote)\$250	Delete

	FINE + \$125 admin fee = \$375 TOTAL FINE due in 1 week.	
07/23/2015	Receive proof of operation is currently open (June 25)	Delete
07/16/2015	7/16/2015 Public Hearing re: Application to transfer ownership APPROVED \$100 admin fee PAID	Delete
07/02/2015	Maryland Sales & Hold (July 1, 2015)	Delete
10/02/2012	9/27/2012 Public Hearing re: VIOLATION of Rule 4.18 Charter not in good standing. Submitted required documentation. Paid \$125 fine in lieu of hearing.	Delete
11/22/2011	11/17/2011 Public Hearing re: Review of pending transfer. Transfer approved on 11/3/2010. CANCELED withdrew application.	Delete
11/03/2010	11/03/10 \$100 FOR (11/3/10) CONF PAID IN FULL #75251	Delete
11/03/2010	11/03/10 \$100 CONF.FEE FOR (3/24/10) PAID IN FULL #75250	Delete
10/08/2010	10/10 Transfer of Ownership, BD7-BWL, Clifford T. Andrews	Delete
08/06/2009	03/24/09 (180 DAY CONF.) DUE \$100	Delete
11/14/2008	08/07/08 \$100 TRANSFER CONF.PAID IN FULL #64672	Delete
08/11/2008	08/07/08 Transfer Conf.re: Transfer of ownership + req. for live entertainment & dancing.DECISION: APPROVED.MUST PAY CONF.FEE \$100	Delete

Print History (Print Card)

License num: LBD7 037  
Trade Name: CLUB 2300

Address: 2300 BALTIMORE STREET WEST

Comment:

Add Comment

**Hold Info**

Powered by:





Kerns, Kimberly

---

**From:** Chrissomallis, John  
**Sent:** Thursday, April 04, 2019 2:23 PM  
**To:** Kerns, Kimberly; Russell, Staci; Akras, Thomas; Paige, Douglas  
**Subject:** Protests

2300 West Baltimore Street  
1 Call

422-26 Macon Street  
15 Calls

4019 Frederick Ave  
0 Calls

500 East North  
1 Call

3801 Old York  
67 Calls

4742 Frederick  
0 Calls

1000 West Lombard  
16 Calls

1600 West Baltimore  
0 Calls

1538 Baltimore  
0 Calls

4701-03 Liberty Heights  
1 Call

*John D. Chrissomallis*

Agent

**Board of Liquor License Commissioners for Baltimore City**

1 North Charles Street 15<sup>th</sup> Floor

Baltimore MD 21202

410.396.4384

410.396.4382 Fax

Complaints After 4:30 DIAL 311

*This is the information that was found in Salescenter and is correct to the best of my knowledge.*



⊕ Maryland Business Express

🏠 Home

👤 Log In / Create Account

**2300 W BALTIMORE ST, L.L.C.: W16537490**

General Information

Filing History

Annual Report/Personal Property

## General Information

**Department ID Number:**

W16537490

**Business Name:**

2300 W BALTIMORE ST, L.L.C.

**Principal Office:**

2300 W BALTIMORE ST  
BALTIMORE MD 21223

**Resident Agent:**

JOGINDER SINGH  
1921 EASTFIELD RD  
DUNDALK MD 21222

**Status:**

ACTIVE

**Good Standing:**

THIS BUSINESS IS NOT IN GOOD  
STANDING

What does it mean if a business  
entity is not in good standing or  
forfeited?

▶ **Order Certificate of Status**

**Reason(s) Entity is NOT in Good Standing:**

Annual Report Due For 2018 ▶ **File Annual Report**

Please email [sdat.charterhelp@maryland.gov](mailto:sdat.charterhelp@maryland.gov) with questions.

**Business Type:**

DOMESTIC LLC

**Business Code:**

20 ENTITIES OTHER THAN  
CORPORATIONS

**Date of Formation/ Registration:**

05/18/2015

**State of Formation:**

MD

**Stock Status:**

N/A

**Close Status:**

N/A

April 25, 2019

**Licensee(s):** Sarbjit Singh and Sonya Walker  
Badwal, LLC, T/a Lombard Liquor & Bar  
1000 W. Lombard Street 21223

**Class:** "BD7" Beer, Wine & Liquor License

**Protest of Renewal Petition:** Under Alc. Bev. Art. §4-406 a petition to protest the renewal which is signed ten or more residents, commercial tenants who are not holders or holders or applicant for any license issued under the Alcoholic Beverages Article, real estate owners in the immediate vicinity of the licensed premises, has been filed against this establishment As per Alc. Bev. Art. §12-1805, the Board shall only consider issues with respect to a specific complaint as to the operation of the licensed premises.

(a) **Licensee(s) Information:** (1) Sarbjit Singh; and (2) Sonya Walker. The license transferred to the current ownership on 10/21/2016

(b) **Corporate Standing:** Badwal, LLC is a Maryland LLC and as of 4/5/2019 is active and in good standing.

(c) **Violation History of Current Licensee(s):** Licensee(s) appeared before the Board on 1/17/2019 in reference to:

- Violation of Rule 4.01(a) - Sales to Minors
- Guilty
- Rule 4.01(a) - Fined \$2,500
- \$2,500 + \$125 admin fee
- \$2,625 total fine
- 30 days to pay
- (2-1 vote)
- Matricciani - \$2,500 fine, no suspension
- Hafey - \$2,500 fine, no suspension
- Greenfield - \$2,500 fine, 1 week suspension

Licensee(s) appeared before the Board on 1/25/2018 in reference to:

- Violation of Rule 4.20(c)(ii) Class BD7 Licensees: Open and Operating Tavern at all Times
- Guilty
- Rule 4.20(c)(ii) - Fined \$300
- \$300 + \$125 admin fee
- \$425 total fine

Licensee(s) appeared before the Board on 9/7/2017 in reference to:

- Violation of Rule 4.01(a) - Sales to Minors
- Guilty (3-0 vote)
- \$500 + \$125 admin fee
- \$625 total fine paid

Licensee(s) appeared before the Board on 3/2/2017 in reference to:

- Rule 4.18(a) - Alterations
- Violation Rule 4.20(c)(1)(4)(a) - Class BD7 Licensees
- Guilty (3-0 vote)
- \$100 + \$125 admin fee (2-1 vote)
- \$225 total fine paid

(d) **311 Call History:** A search of the Customer Service Request (CSR) database indicates that there have/has been sixteen (16) 311 call(s) forwarded to the BLLC between May 1, 2018 and March 31, 2019 regarding this licensed location.

**Board's Decision:**

**March 2019 Petition to Protest the Renewal of the BD-7 Liquor License  
at 1000 W. Lombard St, t/a Lombard Liquors**



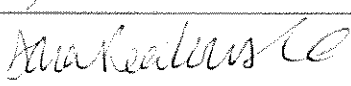
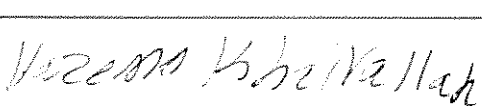






**We the undersigned respectfully request that the Board of Liquor License Commissioners DENY the renewal of Lombard Liquors' liquor license.**

Since the BD-7 license was transferred to the licensees on October 21, 2016, they have built a consistent record of violations, including:

- March 2, 2017: violation of Rule 4.18(a), alterations without permission.
- September 7, 2017: violation of Rule 4.01(a), sale to a minor.
- January 25, 2018: violation of Rule 4.20(c)(ii), BD-7 violation.
- January 17, 2019: second violation of Rule 4.01(a), sale to a minor.

In addition to selling alcohol to minors repeatedly, in violation of Rule 4.01(a), and refusing to keep their tavern open while the package goods store is open, in violation of Rule 4.20(c)(ii), this establishment is a hotbed of drug trafficking, in violation of Rule 4.16. In 2016, the licensees, as part of their illegal alterations without city permits or Liquor Board approval, built awnings on the outside of the building. Drug dealers and their lookouts stand both inside the store and under these awnings and carry on illegal drug trafficking that is harming the safety and health of the surrounding community.

The undersigned residents, property owners, and business owners who are not licensees in the immediate vicinity of Lombard Liquors respectfully request that the Board deny the renewal of this liquor license. Renewing the license would allow these licensees to further harm the public health, safety, and welfare of the community.

	Printed name	Address where you reside, own property, or own a business	Signature
1	Regina Izco		
2	Maryel Pacayo		
3	Sara Piorkowski		
4	Robert Khadikella		
5	Matthew Delapaz		
6	Mike Lawson		
7	Donald Kirkland		
8	Amber Mueller		
9	Kaitlyn Wernsing		
10	Chike Onwuanaibe		

RECEIVED

**March 2019 Petition to Protest the Renewal of the BD-7 Liquor License  
at 1000 W. Lombard St, t/a Lombard Liquors**

We the undersigned respectfully request that the Board of Liquor License Commissioners DENY the renewal of Lombard Liquors' liquor license.

Since the BD-7 license was transferred to the licensees on October 21, 2016, they have built a consistent record of violations, including:

- March 2, 2017: violation of Rule 4.18(a), alterations without permission.
- September 7, 2017: violation of Rule 4.01(a), sale to a minor.
- January 25, 2018: violation of Rule 4.20(c)(ii), BD-7 violation.
- January 17, 2019: second violation of Rule 4.01(a), sale to a minor.

In addition to selling alcohol to minors repeatedly, in violation of Rule 4.01(a), and refusing to keep their tavern open while the package goods store is open, in violation of Rule 4.20(c)(ii), this establishment is a hotbed of drug trafficking, in violation of Rule 4.16. In 2016, the licensees, as part of their illegal alterations without city permits or Liquor Board approval, built awnings on the outside of the building. Drug dealers and their lookouts stand both inside the store and under these awnings and carry on illegal drug trafficking that is harming the safety and health of the surrounding community.

The undersigned residents, property owners, and business owners who are not licensees in the immediate vicinity of Lombard Liquors respectfully request that the Board deny the renewal of this liquor license. Renewing the license would allow these licensees to further harm the public health, safety, and welfare of the community.

	Printed name	Address where you reside, own property, or own a business	Signature
1	DONALD BROWN		<i>Donald</i> Donald Brown
2	Ethel Brown	8	Ethel Brown
3	Laura Dykes	1	Laura Dykes
4	Tomy Wambush	1	Tomy Wambush
5	Rolanda Brown	8	Rolanda Brown
6	Teresa Brown		Teresa Brown
7	Jim Brown	8	Jim Brown
8	Wade McDaniel	8	Wade McDaniel
9	Kristal Green		Kristal Green
10	Gloria Dixon		Gloria Dixon

RECEIVED

**March 2019 Petition to Protest the Renewal of the BD-7 Liquor License  
at 1000 W. Lombard St, t/a Lombard Liquors**


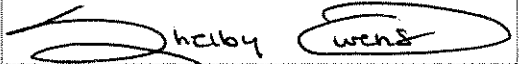








**We the undersigned respectfully request that the Board of Liquor License Commissioners DENY the renewal of Lombard Liquors' liquor license.**

Since the BD-7 license was transferred to the licensees on October 21, 2016, they have built a consistent record of violations, including:

- March 2, 2017: violation of Rule 4.18(a), alterations without permission.
- September 7, 2017: violation of Rule 4.01(a), sale to a minor.
- January 25, 2018: violation of Rule 4.20(c)(ii), BD-7 violation.
- January 17, 2019: second violation of Rule 4.01(a), sale to a minor.

In addition to selling alcohol to minors repeatedly, in violation of Rule 4.01(a), and refusing to keep their tavern open while the package goods store is open, in violation of Rule 4.20(c)(ii), this establishment is a hotbed of drug trafficking, in violation of Rule 4.16. In 2016, the licensees, as part of their illegal alterations without city permits or Liquor Board approval, built awnings on the outside of the building. Drug dealers and their lookouts stand both inside the store and under these awnings and carry on illegal drug trafficking that is harming the safety and health of the surrounding community.

The undersigned residents, property owners, and business owners who are not licensees in the immediate vicinity of Lombard Liquors respectfully request that the Board deny the renewal of this liquor license. Renewing the license would allow these licensees to further harm the public health, safety, and welfare of the community.

	Printed name	Address where you reside, own property, or own a business	Signature
1	NARRIMAN ELKINS		
2	Shelby Owens		
3	Patrick Ramplin		
4	Kevin Ugwu		
5	N Finizza		
6	Patricia Shackelford Mary Williams		
7	GLORIA Lee		
8	Brandi Brown		
9	Kayla Ramplin		
10	JANE Buccheri		

RECEIVED

**March 2019 Petition to Protest the Renewal of the BD-7 Liquor License  
at 1000 W. Lombard St, t/a Lombard Liquors**




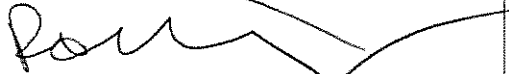



We the undersigned respectfully request that the Board of Liquor License Commissioners DENY the renewal of Lombard Liquors' liquor license.

Since the BD-7 license was transferred to the licensees on October 21, 2016, they have built a consistent record of violations, including:

- March 2, 2017: violation of Rule 4.18(a), alterations without permission.
- September 7, 2017: violation of Rule 4.01(a), sale to a minor.
- January 25, 2018: violation of Rule 4.20(c)(ii), BD-7 violation.
- January 17, 2019: second violation of Rule 4.01(a), sale to a minor.

In addition to selling alcohol to minors repeatedly, in violation of Rule 4.01(a), and refusing to keep their tavern open while the package goods store is open, in violation of Rule 4.20(c)(ii), this establishment is a hotbed of drug trafficking, in violation of Rule 4.16. In 2016, the licensees, as part of their illegal alterations without city permits or Liquor Board approval, built awnings on the outside of the building. Drug dealers and their lookouts stand both inside the store and under these awnings and carry on illegal drug trafficking that is harming the safety and health of the surrounding community.

The undersigned residents, property owners, and business owners who are not licensees in the immediate vicinity of Lombard Liquors respectfully request that the Board deny the renewal of this liquor license. Renewing the license would allow these licensees to further harm the public health, safety, and welfare of the community.

	Printed name	Address where you reside, own property, or own a business	Signature
1	Anna Conger		
2	Billym Szwzgc		
3	Alicia Chase		
4	Rachel Docherty		
5	Raven Jones		
6	Lynsae Paul		
7			
8			
9			
10			

LICENSING COMMISSIONERS

2019 MAR 28 PM 2:07

RECEIVED



**March 2019 Petition to Protest the Renewal of the BD-7 Liquor License  
at 1000 W. Lombard St, t/a Lombard Liquors**







**We the undersigned respectfully request that the Board of Liquor License Commissioners DENY the renewal of Lombard Liquors' liquor license.**

Since the BD-7 license was transferred to the licensees on October 21, 2016, they have built a consistent record of violations, including:

- March 2, 2017: violation of Rule 4.18(a), alterations without permission.
- September 7, 2017: violation of Rule 4.01(a), sale to a minor.
- January 25, 2018: violation of Rule 4.20(c)(ii), BD-7 violation.
- January 17, 2019: second violation of Rule 4.01(a), sale to a minor.

In addition to selling alcohol to minors repeatedly, in violation of Rule 4.01(a), and refusing to keep their tavern open while the package goods store is open, in violation of Rule 4.20(c)(ii), this establishment is a hotbed of drug trafficking, in violation of Rule 4.16. In 2016, the licensees, as part of their illegal alterations without city permits or Liquor Board approval, built awnings on the outside of the building. Drug dealers and their lookouts stand both inside the store and under these awnings and carry on illegal drug trafficking that is harming the safety and health of the surrounding community.

The undersigned residents, property owners, and business owners who are not licensees in the immediate vicinity of Lombard Liquors respectfully request that the Board deny the renewal of this liquor license. Renewing the license would allow these licensees to further harm the public health, safety, and welfare of the community.

	Printed name	Address where you reside, own property, or own a business	Signature
1	Reginald Davis		
2	Nia Grant		
3	Zackya Grant		
4	-		
5	Doreen Kiere Bosarian		
6	Beverly Branch		
7	JACQUES GILSON		
8			
9			
10			

2019 MAR 28 PM 2:07  
BOARD OF LIQUOR  
LICENSING COMMISSIONERS

RECEIVED

**March 2019 Petition to Protest the Renewal of the BD-7 Liquor License  
at 1000 W. Lombard St, t/a Lombard Liquors**

**We the undersigned respectfully request that the Board of Liquor License Commissioners DENY the renewal of Lombard Liquors' liquor license.**

Since the BD-7 license was transferred to the licensees on October 21, 2016, they have built a consistent record of violations, including:

- March 2, 2017: violation of Rule 4.18(a), alterations without permission.
- September 7, 2017: violation of Rule 4.01(a), sale to a minor.
- January 25, 2018: violation of Rule 4.20(c)(ii), BD-7 violation.
- January 17, 2019: second violation of Rule 4.01(a), sale to a minor.

In addition to selling alcohol to minors repeatedly, in violation of Rule 4.01(a), and refusing to keep their tavern open while the package goods store is open, in violation of Rule 4.20(c)(ii), this establishment is a hotbed of drug trafficking, in violation of Rule 4.16. In 2016, the licensees, as part of their illegal alterations without city permits or Liquor Board approval, built awnings on the outside of the building. Drug dealers and their lookouts stand both inside the store and under these awnings and carry on illegal drug trafficking that is harming the safety and health of the surrounding community.

The undersigned residents, property owners, and business owners who are not licensees in the immediate vicinity of Lombard Liquors respectfully request that the Board deny the renewal of this liquor license. Renewing the license would allow these licensees to further harm the public health, safety, and welfare of the community.

	Printed name	Address where you reside, own property, or own a business	Signature
1	Krista Wible		<i>Krista Wible</i>
2			
3			
4			
5			
6			
7			
8			
9			
10			

RECEIVED  
 MAR 28 PM 2:07  
 BOARD OF LIQUOR LICENSE COMMISSIONERS

RECEIVED

**March 2019 Petition to Protest the Renewal of the BD-7 Liquor License  
at 1000 W. Lombard St, t/a Lombard Liquors**

**We the undersigned respectfully request that the Board of Liquor License Commissioners DENY the renewal of Lombard Liquors' liquor license.**

Since the BD-7 license was transferred to the licensees on October 21, 2016, they have built a consistent record of violations, including:

- March 2, 2017: violation of Rule 4.18(a), alterations without permission.
- September 7, 2017: violation of Rule 4.01(a), sale to a minor.
- January 25, 2018: violation of Rule 4.20(c)(ii), BD-7 violation.
- January 17, 2019: second violation of Rule 4.01(a), sale to a minor.

In addition to selling alcohol to minors repeatedly, in violation of Rule 4.01(a), and refusing to keep their tavern open while the package goods store is open, in violation of Rule 4.20(c)(ii), this establishment is a hotbed of drug trafficking, in violation of Rule 4.16. In 2016, the licensees, as part of their illegal alterations without city permits or Liquor Board approval, built awnings on the outside of the building. Drug dealers and their lookouts stand both inside the store and under these awnings and carry on illegal drug trafficking that is harming the safety and health of the surrounding community.

The undersigned residents, property owners, and business owners who are not licensees in the immediate vicinity of Lombard Liquors respectfully request that the Board deny the renewal of this liquor license. Renewing the license would allow these licensees to further harm the public health, safety, and welfare of the community.

	Printed name	Address where you reside, own property, or own a business	Signature
1	Andrea Priest		<i>Andrea Priest</i>
2	Tanya Fitzhugh		<i>Tanya Fitzhugh</i>
3	BOB YOUNG		<i>Bob Young</i>
4	Bob Amesbury		<i>Robert Amesbury</i>
5	<i>Bob O'Neill</i>		<i>Bob O'Neill</i>
6	DONNELL NANCE		<i>Donnell Nance</i>
7			
8			
9			
10			

RECEIVED  
 2019 MAR 26 PM 2:07  
 BOARD OF LIQUOR LICENSING COMMISSIONERS

**March 2019 Petition to Protest the Renewal of the BD-7 Liquor License  
at 1000 W. Lombard St, t/a Lombard Liquors**

**We the undersigned respectfully request that the Board of Liquor License Commissioners DENY the renewal of Lombard Liquors' liquor license.**

Since the BD-7 license was transferred to the licensees on October 21, 2016, they have built a consistent record of violations, including:

- March 2, 2017: violation of Rule 4.18(a), alterations without permission.
- September 7, 2017: violation of Rule 4.01(a), sale to a minor.
- January 25, 2018: violation of Rule 4.20(c)(ii), BD-7 violation.
- January 17, 2019: second violation of Rule 4.01(a), sale to a minor.

In addition to selling alcohol to minors repeatedly, in violation of Rule 4.01(a), and refusing to keep their tavern open while the package goods store is open, in violation of Rule 4.20(c)(ii), this establishment is a hotbed of drug trafficking, in violation of Rule 4.16. In 2016, the licensees, as part of their illegal alterations without city permits or Liquor Board approval, built awnings on the outside of the building. Drug dealers and their lookouts stand both inside the store and under these awnings and carry on illegal drug trafficking that is harming the safety and health of the surrounding community.

The undersigned residents, property owners, and business owners who are not licensees in the immediate vicinity of Lombard Liquors respectfully request that the Board deny the renewal of this liquor license. Renewing the license would allow these licensees to further harm the public health, safety, and welfare of the community.

	Printed name	Address where you reside, own property, or own a business	Signature
1	Nicole Munchel		Nicole Munchel
2	Michael Mellett		Michael Mellett
3	Kathleen Kelly		Kathleen A Kelly
4	M. Asael Usmani		M Asael Usmani
5			
6			
7			
8			
9			
10			

BOURBON  
LICENSING COMMISSIONERS

2019 MAR 28 PM 2:07

RECEIVED

**March 2019 Petition to Protest the Renewal of the BD-7 Liquor License  
at 1000 W. Lombard St, t/a Lombard Liquors**







**We the undersigned respectfully request that the Board of Liquor License Commissioners DENY the renewal of Lombard Liquors' liquor license.**

Since the BD-7 license was transferred to the licensees on October 21, 2016, they have built a consistent record of violations, including:

- March 2, 2017: violation of Rule 4.18(a), alterations without permission.
- September 7, 2017: violation of Rule 4.01(a), sale to a minor.
- January 25, 2018: violation of Rule 4.20(c)(ii), BD-7 violation.
- January 17, 2019: second violation of Rule 4.01(a), sale to a minor.

In addition to selling alcohol to minors repeatedly, in violation of Rule 4.01(a), and refusing to keep their tavern open while the package goods store is open, in violation of Rule 4.20(c)(ii), this establishment is a hotbed of drug trafficking, in violation of Rule 4.16. In 2016, the licensees, as part of their illegal alterations without city permits or Liquor Board approval, built awnings on the outside of the building. Drug dealers and their lookouts stand both inside the store and under these awnings and carry on illegal drug trafficking that is harming the safety and health of the surrounding community.

The undersigned residents, property owners, and business owners who are not licensees in the immediate vicinity of Lombard Liquors respectfully request that the Board deny the renewal of this liquor license. Renewing the license would allow these licensees to further harm the public health, safety, and welfare of the community.

	Printed name	Address where you reside, own property, or own a business	Signature
1	William Price		
2	Bethany Peck		
3	Jay Linahan		
4	Melissa Rhoads		
5	Clay Nixon		
6	Dan Morrison		
7			
8			
9			
10			

BOARD OF LIQUOR  
LICENSING COMMISSIONERS  
2019 MAR 28 PM 2:07

RECEIVED

**March 2019 Petition to Protest the Renewal of the BD-7 Liquor License  
at 1000 W. Lombard St, t/a Lombard Liquors**






**We the undersigned respectfully request that the Board of Liquor License Commissioners DENY the renewal of Lombard Liquors' liquor license.**

Since the BD-7 license was transferred to the licensees on October 21, 2016, they have built a consistent record of violations, including:

- March 2, 2017: violation of Rule 4.18(a), alterations without permission.
- September 7, 2017: violation of Rule 4.01(a), sale to a minor.
- January 25, 2018: violation of Rule 4.20(c)(ii), BD-7 violation.
- January 17, 2019: second violation of Rule 4.01(a), sale to a minor.

In addition to selling alcohol to minors repeatedly, in violation of Rule 4.01(a), and refusing to keep their tavern open while the package goods store is open, in violation of Rule 4.20(c)(ii), this establishment is a hotbed of drug trafficking, in violation of Rule 4.16. In 2016, the licensees, as part of their illegal alterations without city permits or Liquor Board approval, built awnings on the outside of the building. Drug dealers and their lookouts stand both inside the store and under these awnings and carry on illegal drug trafficking that is harming the safety and health of the surrounding community.

The undersigned residents, property owners, and business owners who are not licensees in the immediate vicinity of Lombard Liquors respectfully request that the Board deny the renewal of this liquor license. Renewing the license would allow these licensees to further harm the public health, safety, and welfare of the community.

	Printed name	Address where you reside, own property, or own a business	Signature
1	Roshelle Kades		
2	Shami Phelan		
3	D. Elizabeth O. Waters Elizabeth O. Waters		
4	Kathryn Hirsch		
5	James Pitts		
6			
7			
8			
9			
10			

LICENSING COMMISSIONERS

BORDERED LIQUOR

2019 MAR 28 PM 2:07

RECEIVED

**March 2019 Petition to Protest the Renewal of the BD-7 Liquor License  
at 1000 W. Lombard St, t/a Lombard Liquors**











**We the undersigned respectfully request that the Board of Liquor License Commissioners DENY the renewal of Lombard Liquors' liquor license.**

Since the BD-7 license was transferred to the licensees on October 21, 2016, they have built a consistent record of violations, including:

- March 2, 2017: violation of Rule 4.18(a), alterations without permission.
- September 7, 2017: violation of Rule 4.01(a), sale to a minor.
- January 25, 2018: violation of Rule 4.20(c)(ii), BD-7 violation.
- January 17, 2019: second violation of Rule 4.01(a), sale to a minor.

In addition to selling alcohol to minors repeatedly, in violation of Rule 4.01(a), and refusing to keep their tavern open while the package goods store is open, in violation of Rule 4.20(c)(ii), this establishment is a hotbed of drug trafficking, in violation of Rule 4.16. In 2016, the licensees, as part of their illegal alterations without city permits or Liquor Board approval, built awnings on the outside of the building. Drug dealers and their lookouts stand both inside the store and under these awnings and carry on illegal drug trafficking that is harming the safety and health of the surrounding community.

The undersigned residents, property owners, and business owners who are not licensees in the immediate vicinity of Lombard Liquors respectfully request that the Board deny the renewal of this liquor license. Renewing the license would allow these licensees to further harm the public health, safety, and welfare of the community.

	Printed name	Address where you reside, own property, or own a business	Signature
1	Diana Geis		
2	LOW PACKETT		
3	MICHAEL SCIPP		
4	Scott Kashnow		
5	Kelleigh Eastman		
6			
7	Patricia Hogan		
8	Kenneth & Susan Le		
9	Richard Parker		
10	Edith Gilliard		

RECEIVED

**March 2019 Petition to Protest the Renewal of the BD-7 Liquor License  
at 1000 W. Lombard St, t/a Lombard Liquors**

**We the undersigned respectfully request that the Board of Liquor License Commissioners DENY the renewal of Lombard Liquors' liquor license.**

Since the BD-7 license was transferred to the licensees on October 21, 2016, they have built a consistent record of violations, including:

- March 2, 2017: violation of Rule 4.18(a), alterations without permission.
- September 7, 2017: violation of Rule 4.01(a), sale to a minor.
- January 25, 2018: violation of Rule 4.20(c)(ii), BD-7 violation.
- January 17, 2019: second violation of Rule 4.01(a), sale to a minor.

In addition to selling alcohol to minors repeatedly, in violation of Rule 4.01(a), and refusing to keep their tavern open while the package goods store is open, in violation of Rule 4.20(c)(ii), this establishment is a hotbed of drug trafficking, in violation of Rule 4.16. In 2016, the licensees, as part of their illegal alterations without city permits or Liquor Board approval, built awnings on the outside of the building. Drug dealers and their lookouts stand both inside the store and under these awnings and carry on illegal drug trafficking that is harming the safety and health of the surrounding community.

The undersigned residents, property owners, and business owners who are not licensees in the immediate vicinity of Lombard Liquors respectfully request that the Board deny the renewal of this liquor license. Renewing the license would allow these licensees to further harm the public health, safety, and welfare of the community.

	Printed name	Address where you reside, own property, or own a business	Signature
1	PHYLLIS WILKINS		<i>Phyllis M. Wilkins</i>
2	Nancy McCormick		<i>Nancy McCormick</i>
3	Bill Martzer		<i>Bill Martzer</i>
4	Ashley Valis		<i>A.R. Valis</i>
5	Daniel Roden		<i>Daniel Roden</i>
6	Marissa McDonald		<i>Marissa McDonald</i>
7	Bit Browning		<i>Bit Browning</i>
8			
9			
10			

LICENSING COMMISSIONERS  
BOEING  
2019 MAR 28 PM 2:07

RECEIVED



**March 2019 Petition to Protest the Renewal of the BD-7 Liquor License  
at 1000 W. Lombard St, t/a Lombard Liquors**




**We the undersigned respectfully request that the Board of Liquor License Commissioners DENY the renewal of Lombard Liquors' liquor license.**

Since the BD-7 license was transferred to the licensees on October 21, 2016, they have built a consistent record of violations, including:

- March 2, 2017: violation of Rule 4.18(a), alterations without permission.
- September 7, 2017: violation of Rule 4.01(a), sale to a minor.
- January 25, 2018: violation of Rule 4.20(c)(ii), BD-7 violation.
- January 17, 2019: second violation of Rule 4.01(a), sale to a minor.

In addition to selling alcohol to minors repeatedly, in violation of Rule 4.01(a), and refusing to keep their tavern open while the package goods store is open, in violation of Rule 4.20(c)(ii), this establishment is a hotbed of drug trafficking, in violation of Rule 4.16. In 2016, the licensees, as part of their illegal alterations without city permits or Liquor Board approval, built awnings on the outside of the building. Drug dealers and their lookouts stand both inside the store and under these awnings and carry on illegal drug trafficking that is harming the safety and health of the surrounding community.

The undersigned residents, property owners, and business owners who are not licensees in the immediate vicinity of Lombard Liquors respectfully request that the Board deny the renewal of this liquor license. Renewing the license would allow these licensees to further harm the public health, safety, and welfare of the community.

	Printed name	Address where you reside, own property, or own a business	Signature
1			
2	CHARLES GALIAKIN		
3			
4			
5			
6			
7			
8			
9			
10		BOARD OF LIQUOR LICENSING COMMISSIONERS 2019 MAR 28 PM 2:07	

**RECEIVED**



## Liquor Board System

Version 1.0

Annual-Renewal ▼ | License-Transfer ▼ | One-Day ▼ | Add New License ▼ | Query ▼ | Help ▼

### License Detail

[Close the License](#)
[Print License](#)
[Print Renewal Letter](#)
[<< Go Back](#)

#### License Info

License Num: **LBD7 323**      Cert Num: **0972**      Fee: **\$1,320.00**      Status: **Renewed**  
 License Date: 5/1/2018      License Year: 2018  
 CR Number: 04781486  
 Payment Date: 04-30-18

2017 - 2018 TPP Paid  N

2018 Trader's License  Y

[Update Info](#)

[Click to Start License Renewal](#)

### Add Adult Entertainment License

[Add New Adult Entertainment License](#)

#### Location

Corp Name: **BADWAL, LLC**  
 Trade Name: **LOMBARD LIQUOR & BAR**  
 Zone Code: 28  
 Phone: 410-539-7586

Block Num: 1000      Street: LOMBARD STREET WEST  
 City: BALTIMORE      State: MD      Zip: 21223

CR Number: 04781486

Portion of Business Used:

USE FIRST FLOOR OF THE PREMISES AS A TAVERN WITH ACCESSORY STORAGE IN BASEMENT

Restriction:

[Edit the License Location Info](#)
[Alternate Mailing Address](#)

### License Owners

First Name	Last Name	Street	City	State	Zip	Action	Change Owner
SARBJIT	SINGH	5832 DILLON JOHN COURT	WHITE MARSH	MD	21162	<a href="#">Edit</a>	<a href="#">Remove Owner</a>
SONYA	WALKER	5105 PEMBROKE AVENUE	BALTIMORE	MD	21206	<a href="#">Edit</a>	<a href="#">Remove Owner</a>

### Comments

--

Date	Comment	Action
03/28/2019	3/28/2019- Protest received for 2019 License Renewal. - S.R.	Delete
03/18/2019	3/14/2019 - Public Hearing Re: Violation of Rule 4.16 Illegal Conduct; and Violation of Tax Gen'll Art. s13-1014(a) Willful possession, sale, or offer to sell unstamped or improperly stamped cigarettes - POSTPONED...../jr	Delete
02/14/2019	PAID IN FULL \$2,625.00 for Violation Hearing dated January 17, 2019; Invoice #114100.... /sb	Delete
02/11/2019	2/7/2019 - Public Hearing Re: Violation of Rule 4.16 Illegal Conduct and Violation of Tax Gen'll Art.s13-1014(a) Willful possession, sale or offer to sell unstamped or improperly stamped cigarettes - POSTPONED...../jr	Delete
01/22/2019	1/17/2019 - Public Hearing Re: Violation of Rule 4.01(a) Sales to Minors - Rule 4.01(a)-Fined \$2,500: \$2,500 + \$125 admin fee; \$2,625 total fine. 30 days to pay (2-1 vote)...../jr	Delete
12/17/2018	12/13/2018 - Public Hearing Re: Violation of Rule 4.01(a) Sales to Minors - POSTPONED...../jr	Delete
12/14/2018	Mailed letter of recognition for underage drinking compliance check on 12/12/18 /kk	Delete
04/18/2018	* Licensee(s) changed during 2018 renewal period - Sonya Walker replaced Stephany Murrill * /kk	Delete
02/22/2018	PAID IN FULL \$425.00 for Violation Hearing dated January 25, 2018; Invoice #109524... /mb	Delete
02/13/2018	Given an Invoice to Chief Inspector M. Foster for Violation Hearing fee dated on January 25, 2018; Fine Fee to be paid for \$425.00.... /mb.	Delete
01/26/2018	1/25/2018 - Public Hearing RE: Violation of Rule 4.20(c)(iii) Class BD7 Licensees - GUILTY - Rule 4.20(c)(iii) - Fined \$300 + \$125 admin fee, \$425 total fine - 30 days to pay...../jr	Delete
10/10/2017	PAID IN FULL \$625.00 for Violation Hearing dated September 07, 2017; Invoice #108797... /mb	Delete
09/25/2017	Given an Invoice to Chief Inspector M. Foster for Violation Hearing fee dated on September 7, 2017; Fine Fee to be paid for \$625.00.... /mb.	Delete
09/11/2017	09/07/17 - Public Hearing re: Violation of Rule 4.01(a) - Sales to Minors-June 21, 2017. ADMISSION OF GUILT (3-0 VOTE). Fined \$500.00 + \$125.00 Admin fee = \$625.00, 30 days to pay.... /sb	Delete
03/10/2017	PAID Violation Hearing dated March 02, 2017. Invoice #105074..... /sb	Delete
03/08/2017	03/02/17 - Public Hearing RE: Violation of Rule 4.18(a) Alterations; Violation Rule 4.20 (c)(1)(4)(a) Class BD7 Licensees GUILTY (2-1 VOTE) \$100.00 + 125.00 Adm. Fee = \$225.00.	Delete
08/12/2016	8/11/2016- Public Hearing re: Transfer of ownership - APPROVED (3-0 vote)	Delete
08/12/2016	8/11/2016 Public Hearing Re: Transfer of ownership - Hearing \$100 Admin Fee PAID # Invoice 103946./kk	Delete
06/14/2016	6/9/2016 - Public Hearing re: Transfer of ownership- POSTPONED	Delete
11/14/2008	09/09/08 COMPLIANCE CONF.\$100 PAID IN FULL #64816	Delete
11/14/2008	07/14/08 \$2250 FINE PAID IN FULL #64497	Delete
11/14/2008	06/19/08 Public Hearing re: Violation of rule 4.01(a).DECISION: GUILTY \$2250	Delete

Print History (Print Card)

License num: LBD7 323                      Address: 1000 LOMBARD STREET WEST  
 Trade Name: LOMBARD LIQUOR & BAR

Comment:

Add Comment

Hold Info

Kerns, Kimberly

---

**From:** Chrissomallis, John  
**Sent:** Thursday, April 04, 2019 2:23 PM  
**To:** Kerns, Kimberly; Russell, Staci; Akras, Thomas; Paige, Douglas  
**Subject:** Protests

2300 West Baltimore Street  
1 Call

422-26 Macon Street  
15 Calls

4019 Frederick Ave  
0 Calls

500 East North  
1 Call

3801 Old York  
67 Calls

4742 Frederick  
0 Calls

1000 West Lombard  
16 Calls

1600 West Baltimore  
0 Calls

1538 Baltimore  
0 Calls

4701-03 Liberty Heights  
1 Call

*John D. Chrissomallis*  
Agent

**Board of Liquor License Commissioners for Baltimore City**

1 North Charles Street 15<sup>th</sup> Floor  
Baltimore MD 21202  
410.396.4384  
410.396.4382 Fax  
Complaints After 4:30 DIAL 311

*This is the information that was found in Salustiana and is correct to the best of my knowledge.*



## BADWAL, LLC: W17078148

**General Information**

[Filing History](#)

[Annual Report/Personal Property](#)

### General Information

**Department ID Number:**

W17078148

**Business Name:**

BADWAL, LLC

**Principal Office:**

1000 W. LOMBARD ST.  
BALTIMORE MD 21223

**Resident Agent:**

SARBJIT KAUR SINGH  
5832 DILLON JOHN COURT  
WHITE MARSH MD 21162

**Status:**

ACTIVE

**Good Standing:**

THIS BUSINESS IS IN GOOD  
STANDING

» [Order Certificate of Status](#)

**Business Type:**

DOMESTIC LLC

**Business Code:**

20 ENTITIES OTHER THAN  
CORPORATIONS

**Date of Formation/ Registration:**

02/29/2016

**State of Formation:**

MD

**Stock Status:**

N/A

**Close Status:**

N/A

April 25, 2019

**Licensee(s):** Thomas Yong Kim  
Good Times, LLC, T/a Good Times Liquor & Bar Lounge  
1600 W. Baltimore Street 21223

**Class:** "BD7" Beer, Wine & Liquor License

**Protest of Renewal Petition:** Under Alc. Bev. Art. §4-406 a petition to protest the renewal which is signed ten or more residents, commercial tenants who are not holders or holders or applicant for any license issued under the Alcoholic Beverages Article, real estate owners in the immediate vicinity of the licensed premises, has been filed against this establishment As per Alc. Bev. Art. §12-1805, the Board shall only consider issues with respect to a specific complaint as to the operation of the licensed premises.

(a) **Licensee(s) Information:** (1) Thomas Yong Kim. The license transferred to the current ownership on 3/26/2010.

(b) **Corporate Standing:** Good Times, LLC is a Maryland LLC and as of 4/5/2019 is active and in good standing.

(c) **Violation History of Current Licensee(s):** Licensee(s) appeared before the Board on 2/7/2019 in reference to:

- Violation of Rule 4.01(a) - Sales to Minors
- Guilty
- Rule 4.01(a) - Fined \$3,000
- \$3,000 + \$125 admin fee
- \$3,125 total fine

Licensee(s) appeared before the Board on 9/7/2017 in reference to:

- Violation of Rule 4.01(a) - Sales to Minors
- Guilty
- \$1,500 fine + \$125 admin fee
- \$1,625 total fine

Licensee(s) appeared before the Board on 5/28/2015 in reference to:

- Violation of Rule 4.01(a) - Sales to Minors
- Guilty - \$2,000 fine + \$125 admin fee
- \$2,125 total fine

Licensee(s) appeared before the Board on 3/24/2011 in reference to:

- Violation of Rule 3.12 - Disturbing the Community
- Violation of Rule 3.06 - Health Department Violation
- Violation of Rule 3.02 - Failure to Cooperate
- Guilty - Rule 3.12 & 3.06 - \$250 per charge
- Rule 3.02 - no fine
- \$500 fine + \$125 admin fee
- \$625 total fine

(d) **311 Call History:** A search of the Customer Service Request (CSR) database indicates that there have/has been zero (0) 311 call(s) forwarded to the BLLC between May 1, 2018 and March 31, 2019 regarding this licensed location.

**Board's Decision:**

**March 2019 Petition to Protest the Renewal of the BD-7 Liquor License  
at 1600 West Baltimore Street, t/a Good Times Liquor & Bar Lounge**

---










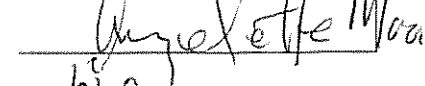


**We the undersigned respectfully request that the Board of Liquor License Commissioners DENY the renewal of Good Times Liquor & Bar Lounge's liquor license.**

Since the BD-7 license was transferred to the current licensees on May 14, 2009, they have built a consistent record of violations including:

- May 24, 2011: violation of Rule 3.12, disturbing the community; Rule 3.06, Health Department violation; and Rule 3.02, Failure to cooperate
- January 15, 2015: violation of Rule 4.01(a) Sale to Minors
- June 21, 2017: violation of Rule 4.01(a) Sale to Minors
- December 5, 2018: violation of Rule 4.01(a) Sale to Minors

In addition to selling alcohol to minors repeatedly, in violation of Rule 4.01(a), this establishment is a hotbed and source of crime in the neighborhood. This business is a nuisance and is damaging the health and safety of the surrounding community.

The undersigned residents, property owners, and business owners who are not licensees in the immediate vicinity of Good Times Bar and Lounge respectfully request that the Board deny the renewal of this liquor license. Renewing the license would allow these licensees to further harm the public health, safety, and welfare of the community.

	Printed Name	Address where you reside, own property, or own a business	Signature
1	Suzanne Kashnaw		
2	Edith Gilliard		
3	G. Canty		
4	Rudell Chapple Jr		
5	Roland Posner		
6	Harmon Mendenhall		
7	Jennifer Gansley		
8	Thomas Hanes		
9	SEAN Hill		
10	Angielette Moore		
11	Nino Hines Jr		
12	LATISA HINES		



- 14) Toni Titus  
TONI TITUS
- 15) EVERETT Titus
- 16) Scott Kashnow
- 17) Biff Browning
- 18) Sylvia Lin
- 19) Ivan LASHINSKY
- 20) ELIZABETH J. Lehmsky
- 21) FRAM RAHL
- 22) Debbie Rahl
- 23. Daniel Rodenberg
- 24. Catherine Neely
- 25. MICHAEL MULLER
- 26. Sal Seeley
- 27. Patty Hogan
- 28. Daniel Michael

- Scott Kashnow
- Biff Browning
- Sylvia Lin
- Ivan LASHINSKY
- Elizabeth J. Lehmsky
- Fram Rahl
- Debbie Rahl
- Daniel Rodenberg
- Catherine Neely
- Michael Muller
- Sal Seeley
- Patty Hogan
- Daniel Michael

RECEIVED  
 2010 APR - 1 PM 2: 26  
 BOARD OF LIQUOR  
 LICENSING COMMISSIONERS  
 For 3/30/10  
 pm  
 Sal  
 postman



# Liquor Board System

Version 1.0

Annual-Renewal ▼ | License-Transfer ▼ | One-Day ▼ | Add New License ▼ | Query ▼ | Help ▼

## License Detail

[Close the License](#)
[Print License](#)
[Print Renewal Letter](#)
[<< Go Back](#)

### License Info

License Num: **LBD7 389**      Cert Num: **1129**      Fee: **\$1,320.00**      Status: **Renewed**  
 License Date: 5/1/2018      License Year: 2018  
 CR Number: 13723071  
 Payment Date: 04-26-18

2017 - 2018 TPP Paid  Y  
 2018 Trader's License  N      [Update Info](#)

[Click to Start License Renewal](#)

## Add Adult Entertainment License

[Add New Adult Entertainment License](#)

### Location

Corp Name: **GOOD TIMES, LLC**  
 Trade Name: **GOOD TIMES LIQUOR & BAR LOUNGE**  
 Zone Code: 28  
 Phone: 410-233-6004

Block Num: 1600      Street: BALTIMORE STREET WEST  
 City: BALTIMORE      State: MD      Zip: 21223

CR Number: 13723071

Portion of Business Used:  
 USE FIRST FLOOR OF PREMISES AS A TAVERN INCLUDING LIVE ENTERTAINMENT & DANCING; BASEMENT & SECOND FLOOR FOR STORAGE  
 Restriction:

[Edit the License Location Info](#)
[Alternate Mailing Address](#)

### License Owners

First Name	Last Name	Street	City	State	Zip	Action	Change Owner
THOMAS	YONG	KIM	1600 W. BALTIMORE STREET #2	BALTIMORE	MD	21223	<a href="#">Edit</a> <a href="#">Remove Owner</a>

### Comments

Date	Comment	Action

03/06/2019	Balance was "Paid In Full" \$1,625.00 for Violation Hearing dated on February 07, 2019; Invoice #114294..... /sb	Delete
03/05/2019	Given an Invoice to Inspector John for the remaining Violation Hearing fee dated on February 7, 2019; Fine Fee to be paid for \$1,625.00.... /mb.	Delete
02/27/2019	Licensee made partial payment of \$1,500.00 but still owes balance of \$1,625.00. I advised licensee that balance must be paid in full by the close of business day on March 06, 2019 or your license will be confiscated; Invoice #114197..../sb	Delete
02/27/2019	Motion for reconsideration filed by Mr. Prevas on 2/22/2019 denied by Chairman. TRA.	Delete
02/23/2019	Motion for reconsideration filed by attorney Prevas for 2/7/2019 conviction and fine. TRA.	Delete
02/08/2019	2/7/2019 - Public Hearing Re: Violation of Rule 4.01(a) Sales to Minors - ADMISSION OF GUILT - Rule 4.01(a)-Fined \$3,000; \$3,000 + \$125 admin fee; \$3,125 total fine, 30 days to pay (3-0 vote)...../jr	Delete
12/17/2018	Personal Property Tax Owed to City of Baltimore was cleared on December 17, 2018..../mb.	Delete
11/23/2018	Personal Property tax letter mailed to Licensees Home Address on 11/19/18../mb	Delete
03/01/2018	Mailed letter of recognition for underage drinking compliance check on 2/15/2018 /kk	Delete
10/10/2017	PAID IN FULL \$1,625.00 for Violation Hearing dated September 07, 2017; Invoice #108815... /sb	Delete
09/25/2017	Given an Invoice to Chief Inspector M. Foster for Violation Hearing fee dated on September 7, 2017; Fine Fee to be paid for \$1,625.00.... /mb.	Delete
09/11/2017	09/07/17 - Public Hearing re: Violation of Rule 4.01(a) - Sales to Minors-June 21, 2017. ADMISSION OF GUILT (3-0 VOTE). Fined \$1,500.00 + \$125.00 Admin fee = \$1,625.00, 30 days to pay.... /sb	Delete
02/09/2017	Alcohol Awareness expires 01/30/21 (Thomas Y. Kim).... /sb	Delete
07/23/2015	PAID Fine of \$2125.00 for Hearing dated 05/28/15. Invoice #99258.... /sb	Delete
05/29/2015	05/28/15 Public Hearing re: Violation of Rule 4.01(a) Minors - January 15, 2015... Fine is \$2,000.00 + \$125.00 Admin Fee = Total \$2,125.00. 60 days to Pay (Aug 21)	Delete
06/03/2011	3/24/11 Public Hearing re: Violation of: Rule 3.12 (Disturbing the community), Rule 3.06 (Health department violation), Rule 3.02 (Failure to cooperate). GUILTY Rule 3.12 \$250, GUILTY Rule 3.06 \$250, GUILTY Rule 3.02 no fine.	Delete
05/14/2009	5/09 Transfer of Ownership & Request to add portion of 2nd floor for storage, Mu S. Lee, Thomas Y. Kim, Good Times, LLC	Delete
08/21/2006	7/6/06 Public hearing re: request to expand licensed premises to include 1602 W. Baltimore Street and to provide live entertainment - APPROVED	Delete

Print History (Print Card)


License num: LBD7 389      Address: 1600 BALTIMORE STREET WEST  
Trade Name: GOOD TIMES LIQUOR & BAR LOUNGE

Comment:

Add Comment

Hold Info

Powered by:



Kerns, Kimberly

---

**From:** Chrissomallis, John  
**Sent:** Thursday, April 04, 2019 2:23 PM  
**To:** Kerns, Kimberly; Russell, Staci; Akras, Thomas; Paige, Douglas  
**Subject:** Protests

2300 West Baltimore Street  
1 Call

422-26 Macon Street  
15 Calls

4019 Frederick Ave  
0 Calls

500 East North  
1 Call

3801 Old York  
67 Calls

4742 Frederick  
0 Calls

1000 West Lombard  
16 Calls

1600 West Baltimore  
0 Calls

1538 Baltimore  
0 Calls

4701-03 Liberty Heights  
1 Call

*John D. Chrissomallis*  
Agent

**Board of Liquor License Commissioners for Baltimore City**

1 North Charles Street 15<sup>th</sup> Floor  
Baltimore MD 21202  
410.396.4384  
410.396.4382 Fax  
Complaints After 4:30 DIAL 311

*This is the information that was found in Salustiana and is correct to the best of my knowledge.*



## GOODTIMES, LLC: W13013669

General Information

Filing History

Annual Report/Personal Property

### General Information

**Department ID Number:**

W13013669

**Business Name:**

GOODTIMES, LLC

**Principal Office:**

1600 W BALTIMORE ST.  
BALTIMORE MD 21223

**Resident Agent:**

YONG KOOK KIM  
6045 BLUE POINT CT.  
CLARKSVILLE MD 21029

**Status:**

ACTIVE

**Good Standing:**

THIS BUSINESS IS IN GOOD  
STANDING

» [Order Certificate of Status](#)

**Business Type:**

DOMESTIC LLC

**Business Code:**

20 ENTITIES OTHER THAN  
CORPORATIONS

**Date of Formation/ Registration:**

04/20/2009

**State of Formation:**

MD

**Stock Status:**

N/A

**Close Status:**

N/A

April 25, 2019

**Licensee(s):** Min Yong Jung and Jong Myun Park  
B & G Liquor, Inc., T/a B&G Cutrate  
1538 Baltimore Street 21223

**Class:** "A" Beer, Wine & Liquor License

**Protest of Renewal Petition:** Under Alc. Bev. Art. §4-406 a petition to protest the renewal which is signed ten or more residents, commercial tenants who are not holders or holders or applicant for any license issued under the Alcoholic Beverages Article, real estate owners in the immediate vicinity of the licensed premises, has been filed against this establishment As per Alc. Bev. Art. §12-1805, the Board shall only consider issues with respect to a specific complaint as to the operation of the licensed premises.

**(a) Licensee(s) Information:** (1) Min Yong Jung; and (2) Jong Myun Park. The license transferred to the current ownership on 9/18/2012.

**(b) Corporate Standing:** B & G Liquor, Inc. is a Maryland Corporation and as of 4/5/2019 is active and in good standing.

**(c) Violation History of Current Licensee(s):** Licensee(s) appeared before the Board on 9/7/2017 in reference to:

- Violation of Rule 4.01(a) - Sale to Minor
- Guilty
- Rule 4.01(a) - Fined \$1,200
- \$1,200 + \$125 admin fee
- \$1,325 total fine

Licensee(s) appeared before the Board on 7/24/2014 in reference to:

- Violation of Rule 4.01(a) - Sale to Minor
- Guilty
- Fine \$500 + admin fee \$125
- \$625 total fine

Licensee(s) appeared before the Board on 11/21/2013 in reference to:

- Violation of Rule 4.15 - Gambling
- Guilty
- \$500 fine + admin Fee \$125
- \$625 total fine

**(d) 311 Call History:** A search of the Customer Service Request (CSR) database indicates that there have/has been zero (0) 311 call(s) forwarded to the BLLC between May 1, 2018 and March 31, 2019 regarding this licensed location.

**Board's Decision:**

**March 2019 Petition to Protest the Renewal of the A-BWL Liquor License  
at 1538 West Baltimore Street, t/a B&G Liquors**

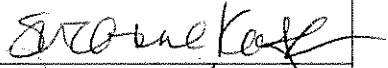







We the undersigned respectfully request that the Board of Liquor License Commissioners DENY the renewal of B&G Liquors' liquor license.

Since the A-BWL license was transferred to the current licensees on July 12, 2012, they have built a consistent record of violations including:

- January 31, 2014: violation of Rule 4.01(a) Sale to Minors
- June 21, 2017: violation of Rule 4.01(a) Sale to Minors

In addition to selling alcohol to minors repeatedly, in violation of Rule 4.01(a), this establishment is a hotbed and source of crime in the neighborhood. This business is a nuisance and is damaging the health and safety of the surrounding community.

The undersigned residents, property owners, and business owners who are not licensees in the immediate vicinity of B&G Liquors respectfully request that the Board deny the renewal of this liquor license. Renewing the license would allow these licensees to further harm the public health, safety, and welfare of the community.

	Printed Name	Address where you reside, own property, or own a business	Signature
1	Suzanne Kashnow		
2	Ed. Oh Williard		
3	G. Canty		
4			
5	Roland Pinter		
6	Jennifer Garnsey		
7	Helmen Mercedes		
8	T. Harris		Thomas Harris
9	Sean Hill		Sean Hill
10	Angalette Moody		Angalette Moody
11	Lafisa Hines		Lafisa
12	Nino Hines Sr		Nino
13	Nino Hines Jr		Nino

- 14) ~~Toni Titus~~  
Toni Titus
- 15) EVERETT Titus

16) Scott Kashnow

Scott Kashnow

17) Bif Browning

Bif Browning

18) Sylvia Liu

19) FRAN RAHL

Fran Rahl

20) Debbie Rahl

21. Daniel Roderberg

Daniel Roderberg

22. Catherine Neely

Catherine Neely

23. Ivan Leshinsky

Ivan Leshinsky

24. Bobette Leshinsky

Elizabeth I. Leshinsky

25. Sal Seeley

Sal Seeley

26. MICHAEL MULLER

Michael Muller

27. Patty Hogan

Patty Hogan

28. Daniel Michael

Daniel Michael

BEAVER COUNTY  
LICENSING COMMISSIONERS

2010 APR -1 PM 2:26

RECEIVED

- See Postman  
for 3/30/10  
etc





## Liquor Board System

Version 1.0

Annual-Renewal ▼ | License-Transfer ▼ | One-Day ▼ | Add New License ▼ | Query ▼ | Help ▼

### License Detail

[Close the License](#)
[Print License](#)
[Print Renewal Letter](#)
[<< Go Back](#)

#### License Info

License Num: LA 046      Cert Num: 0174      Fee: \$858.00      Status: Renewed  
 License Date: 5/1/2018      License Year: 2018  
 CR Number: 14944000  
 Payment Date: 04-27-18

2017 - 2018 TPP Paid   
 2018 Trader's License 
[Update Info](#)

[Click to Start License Renewal](#)

### Add Adult Entertainment License

[Add New Adult Entertainment License](#)

#### Location

Corp Name: B & G LIQUOR, INC.  
 Trade Name: B&G CUTRATE  
 Zone Code: 28  
 Phone: 410-233-1023

Block Num: 1538      Street: BALTIMORE STREET WEST  
 City: BALTIMORE      State: MD      Zip: 21223

CR Number: 14944000

Portion of Business Used:  
 USE PREMISES AS A GROCERY STORE WITH LIQUOR SALES

Restriction:

[Edit the License Location Info](#)
[Alternate Mailing Address](#)

### License Owners

First Name	Last Name	Street	City	State	Zip	Action	Change Owner
MIN YONG	JUNG	10001 EMILY FOX COURT	ELLCOTT CITY	MD	21042	<a href="#">Edit</a>	<a href="#">Remove Owner</a>
JONG MYUN	PARK	10001 EMILY FOX COURT	ELLCOTT CITY	MD	21042	<a href="#">Edit</a>	<a href="#">Remove Owner</a>

#### Sunday License

License Num:      Cert Num:      Fee:  
 License  
 Date:

Dates.

**Comments**

Date	Comment	Action
12/21/2017	Made call to Licensee to pick-up Holiday Special Sunday License today by 4:00 pm.... /sb	Delete
10/04/2017	PAID IN FULL \$1,325.00 for Violation Hearing dated September 07, 2017; Invoice #108765... /sb	Delete
09/25/2017	Given an Invoice to Chief Inspector M. Foster for Violation Hearing fee dated on September 7, 2017; Fine Fee to be paid for \$1,325.00.... /mb.	Delete
09/11/2017	09/07/17 - Public Hearing re: Violation of Rule 4.01(a) - Sales to Minors-June 21, 2017. ADMISSION OF GUILT (3-0 VOTE). Fined \$1,200.00 + \$125.00 Admin fee = \$1,325.00, 30 days to pay.... /sb	Delete
07/18/2016	Alcohol Awareness expires 06/28/20 (Min Y. Jung)	Delete
03/31/2015	MERCHANT PAID \$625.00 FINE FOR HEARING ON 07/24/14. INVOICE #94626.	Delete
03/25/2015	PAST DUE LETTER SENT TO MERCHANT...../sb	Delete
03/11/2015	MERCHANT OWES LIQUOR BOARD \$625.00 FINE FOR HEARING ON 07/24/14.	Delete
07/30/2014	07/24/14 Public Hearing Violatio of Rule 4.01(a) ( re: Jan 31,2014 alcholic beverage sold to an underage police cadet) Fine \$500 + Admin Fee \$125 Total \$625 30 days to pay	Delete
12/30/2013	11/21/2013 Public Hearing re: Violation of Rule 4.15 GUILTY \$500 Admin Fee \$125 Total Fine \$625	Delete
07/12/2012	7/12 Transfer of ownership, A-BWL, Jun Ku Jim, Jong Myun Park, Min Yong Jung, B & G Liquor, Inc.	Delete

Print History (Print Card)

License num: LA 046


Address: 1538 BALTIMORE STREET WEST

Trade Name: B&G CUTRATE

Comment:

Add Comment

**Hold Info**



Kerns, Kimberly

---

**From:** Chrissomallis, John  
**Sent:** Thursday, April 04, 2019 2:23 PM  
**To:** Kerns, Kimberly; Russell, Staci; Akras, Thomas; Paige, Douglas  
**Subject:** Protests

2300 West Baltimore Street  
1 Call

422-26 Macon Street  
15 Calls

4019 Frederick Ave  
0 Calls

500 East North  
1 Call

3801 Old York  
67 Calls

4742 Frederick  
0 Calls

1000 West Lombard  
16 Calls

1600 West Baltimore  
0 Calls

1538 Baltimore  
0 Calls

4701-03 Liberty Heights  
1 Call

*John D. Chrissomallis*  
Agent

**Board of Liquor License Commissioners for Baltimore City**

1 North Charles Street 15<sup>th</sup> Floor  
Baltimore MD 21202  
410.396.4384  
410.396.4382 Fax  
Complaints After 4:30 DIAL 311

*This is the information that was found in Sentimentalis  
correct to the best of my knowledge.*



## B & G LIQUOR, INC.: D14738280

General Information

Filing History

Annual Report/Personal Property

### General Information

**Department ID Number:**

D14738280

**Business Name:**

B & G LIQUOR, INC.

**Principal Office:**

1538 WEST BALTIMORE STREET  
BALTIMORE MD 21223

**Resident Agent:**

JONG MYUN PARK  
10001 EMILY FOX COURT  
ELLCOTT CITY MD 21042

**Status:**

INCORPORATED

**Good Standing:**

THIS BUSINESS IS IN GOOD  
STANDING

» [Order Certificate of Status](#)

**Business Type:**

CORPORATION

**Business Code:**

03 ORDINARY BUSINESS - STOCK

**Date of Formation/ Registration:**

06/25/2012

**State of Formation:**

MD

**Stock Status:**

STOCK

**Close Status:**

YES

April 25, 2019

**Licensee(s):** Freddie Moore Corbin and Ki Suk Sohn  
New Four G's Enterprises, Inc., T/a Four G's Liquor & Lounge  
4701-03 Liberty Heights Avenue 21207

**Class:** "BD7" Beer, Wine & Liquor License

**Protest of Renewal Petition:** Under Alc. Bev. Art. §4-406 a petition to protest the renewal which is signed ten or more residents, commercial tenants who are not holders or holders or applicant for any license issued under the Alcoholic Beverages Article, real estate owners in the immediate vicinity of the licensed premises, has been filed against this establishment As per Alc. Bev. Art. §12-1805, the Board shall only consider issues with respect to a specific complaint as to the operation of the licensed premises.

(a) **Licensee(s) Information:** (1) Freddie Moore Corbin; and (2) Ki Suk Sohn. The license transferred to the current ownership on 4/27/2006.

(b) **Corporate Standing:** New Four G's Enterprises, Inc. is a Maryland Corporation and as of 4/5/2019 is active and in good standing.

(c) **Violation History of Current Licensee(s):** Licensee(s) appeared before the Board on 5/20/2016 in reference to:

- Protest of Renewal
- Protest Denied
- Board voted to renew the license

(d) **311 Call History:** A search of the Customer Service Request (CSR) database indicates that there have/has been one (1) 311 call(s) forwarded to the BLLC between May 1, 2018 and March 31, 2019 regarding this licensed location.

**Board's Decision:**

**HOWARD PARK CIVIC ASSOCIATION, INC.**

P.O. BOX 26593 BALTIMORE, MD. 21207 443.982.3422 WWW.HOWARDPARKCA.ORG

**RESOLUTIONS OF SUPPORT**

BECAUSE Community residents regard the concentration of a liquor store, fast-food stores, convenience stores and similar establishments at and adjacent to the intersection of Liberty Heights Avenue and Gwynn Oak Avenue as a root cause and epicenter of the drug vending, drug abuse, alcohol abuse, deadly shootings and other criminal offences perpetrated in the neighborhood to include home invasions, purse-snatchings and other assaults;

BECAUSE Community residents daily observe considerable, persistent loitering, drinking and obvious illegal activity within and on the sidewalks in front of Four G's Liquor Store, Wings Things N More, New York Fried Chicken, Big T's, and a Chinese carry-out, among others; many of their patrons sit or lean and drink in front of the stores. They congregate there until ordered to move by police; they move down the street briefly, and then return shortly thereafter;

BECAUSE Community residents are cognizant of and troubled by the substantial number of calls for police intervention at the addresses nearby this intersection individually and collectively, which has been documented by the Baltimore City Police Department;

BECAUSE Community residents recognize that the need to have police officers posted at this intersection for entire shifts as a deterrent strains their limited resources, reducing their availability to serve elsewhere;

BECAUSE Community residents are shocked and horrified by the recent outbreak of deadly shootings, and the serious risk of reprisal against upstanding citizens opposing the types of behaviors and businesses cited herein;

BECAUSE Community residents regard as reliable the research findings concluding that the presence and close proximity of liquor and fast food stores are significant contributors to crime and violence (National Institutes of Health, 2003);

BECAUSE Community residents and pedestrians of all ages are menaced by threatening behaviors of the loiterers and obstructed access to the walkways at this intersection;

BECAUSE Community residents observe that students of Calvin Rodwell Elementary/Middle School, some 600 feet away, use the walkway in front of these nuisance businesses to get to school and back home, exposing them to intolerable risks from the adverse elements gathering there;


BECAUSE Motorists through the community are impacted by foot traffic that spills over into the street in front of these businesses;

BECAUSE Research indicates that alcohol outlet density is the single greatest predictor of violent crime in neighborhoods, greater than other social and economic factors; further, alcohol outlet density is also associated with increased alcohol consumption, underage drinking, binge drinking, motor vehicle crashes, and hospitalizations among other health problems;

BECAUSE Children who live in close proximity to these outlets are at increased risk of seeing people selling and using drugs;

BECAUSE Community residents' objectives are to revitalize the neighborhood by making it safe, strengthening the commercial district with healthy businesses, and eliminating the loitering and illegal activities;

THEREFORE WE PETITION THE CITY OF BALTIMORE USE ANY AND ALL LAWFUL MEANS TO SHUT DOWN THE NUISANCE BUSINESSES along the Liberty Heights and Gwynn Oak Avenues corridor.

Signature:   
Printed Name: JOE EVANS, JR.  
Address: \_\_\_\_\_

Phone: \_\_\_\_\_  
Date: 3/28/19  
City: Balto. Zip: 21207

RECEIVED  
MARCH 28 PM 1:40  
LICENSING ADMINISTRATORS

# HOWARD PARK CIVIC ASSOCIATION, INC.

P.O. BOX 26593 BALTIMORE, MD. 21207 443.982.3422 [WWW.HOWARDPARKCA.ORG](http://WWW.HOWARDPARKCA.ORG)

## RESOLUTIONS OF SUPPORT

**BECAUSE** Community residents regard the concentration of a liquor store, fast-food stores, convenience stores and similar establishments at and adjacent to the intersection of Liberty Heights Avenue and Gwynn Oak Avenue as a root cause and epicenter of the drug vending, drug abuse, alcohol abuse, deadly shootings and other criminal offences perpetrated in the neighborhood to include home invasions, purse-snatchings and other assaults;

**BECAUSE** Community residents daily observe considerable, persistent loitering, drinking and obvious illegal activity within and on the sidewalks in front of Four G's Liquor Store, Wings Things N More, New York Fried Chicken, Big T's, and a Chinese carry-out, among others; many of their patrons sit or lean and drink in front of the stores. They congregate there until ordered to move by police; they move down the street briefly, and then return shortly thereafter;

**BECAUSE** Community residents are cognizant of and troubled by the substantial number of calls for police intervention at the addresses nearby this intersection individually and collectively, which has been documented by the Baltimore City Police Department;

**BECAUSE** Community residents recognize that the need to have police officers posted at this intersection for entire shifts as a deterrent strains their limited resources, reducing their availability to serve elsewhere;

**BECAUSE** Community residents are shocked and horrified by the recent outbreak of deadly shootings, and the serious risk of reprisal against upstanding citizens opposing the types of behaviors and businesses cited herein;

**BECAUSE** Community residents regard as reliable the research findings concluding that the presence and close proximity of liquor and fast food stores are significant contributors to crime and violence (National Institutes of Health, 2003);

**BECAUSE** Community residents and pedestrians of all ages are menaced by threatening behaviors of the loiterers and obstructed access to the walkways at this intersection;

**BECAUSE** Community residents observe that students of Calvin Rodwell Elementary/Middle School, some 600 feet away, use the walkway in front of these nuisance businesses to get to school and back home, exposing them to intolerable risks from the adverse elements gathering there;

**BECAUSE** Motorists through the community are impacted by foot traffic that spills over into the street in front of these businesses;

**BECAUSE** Research indicates that alcohol outlet density is the single greatest predictor of violent crime in neighborhoods, greater than other social and economic factors; further, alcohol outlet density is also associated with increased alcohol consumption, underage drinking, binge drinking, motor vehicle crashes, and hospitalizations among other health problems;

**BECAUSE** Children who live in close proximity to these outlets are at increased risk of seeing people selling and using drugs;

**BECAUSE** Community residents' objectives are to revitalize the neighborhood by making it safe, strengthening the commercial district with healthy businesses, and eliminating the loitering and illegal activities;

**THEREFORE WE PETITION THE CITY OF BALTIMORE USE ANY AND ALL LAWFUL MEANS TO SHUTDOWN THE NUISANCE BUSINESSES** along the Liberty Heights and Gwynn Oak Avenues corridor.

Signature: Connie Wolf

Phone: \_\_\_\_\_

Printed Name: Connie Wolf

Date: 3/28/19

Address: \_\_\_\_\_

City: Gwynn Oak Zip: 21207

RECEIVED  
03 28 2019  
PM 4:00  
CENSUS DIVISION

# HOWARD PARK CIVIC ASSOCIATION, INC.

P.O. BOX 26593 BALTIMORE, MD. 21207 443.982.3422 WWW.HOWARDPARKCA.ORG

## RESOLUTIONS OF SUPPORT

BECAUSE Community residents regard the concentration of a liquor store, fast-food stores, convenience stores and similar establishments at and adjacent to the intersection of Liberty Heights Avenue and Gwynn Oak Avenue as a root cause and epicenter of the drug vending, drug abuse, alcohol abuse, deadly shootings and other criminal offences perpetrated in the neighborhood to include home invasions, purse-snatchings and other assaults;

BECAUSE Community residents daily observe considerable, persistent loitering, drinking and obvious illegal activity within and on the sidewalks in front of Four G's Liquor Store, Wings Things N More, New York Fried Chicken, Big T's, and a Chinese carry-out, among others; many of their patrons sit or lean and drink in front of the stores. They congregate there until ordered to move by police; they move down the street briefly, and then return shortly thereafter;

BECAUSE Community residents are cognizant of and troubled by the substantial number of calls for police intervention at the addresses nearby this intersection individually and collectively, which has been documented by the Baltimore City Police Department;

BECAUSE Community residents recognize that the need to have police officers posted at this intersection for entire shifts as a deterrent strains their limited resources, reducing their availability to serve elsewhere;

BECAUSE Community residents are shocked and horrified by the recent outbreak of deadly shootings, and the serious risk of reprisal against upstanding citizens opposing the types of behaviors and businesses cited herein;

BECAUSE Community residents regard as reliable the research findings concluding that the presence and close proximity of liquor and fast food stores are significant contributors to crime and violence (National Institutes of Health, 2003);

BECAUSE Community residents and pedestrians of all ages are menaced by threatening behaviors of the loiterers and obstructed access to the walkways at this intersection;

BECAUSE Community residents observe that students of Calvin Rodwell Elementary/Middle School, some 600 feet away, use the walkway in front of these nuisance businesses to get to school and back home, exposing them to intolerable risks from the adverse elements gathering there;

BECAUSE Motorists through the community are impacted by foot traffic that spills over into the street in front of these businesses;

BECAUSE Research indicates that alcohol outlet density is the single greatest predictor of violent crime in neighborhoods, greater than other social and economic factors; further, alcohol outlet density is also associated with increased alcohol consumption, underage drinking, binge drinking, motor vehicle crashes, and hospitalizations among other health problems;

BECAUSE Children who live in close proximity to these outlets are at increased risk of seeing people selling and using drugs;

BECAUSE Community residents' objectives are to revitalize the neighborhood by making it safe, strengthening the commercial district with healthy businesses, and eliminating the loitering and illegal activities;

THEREFORE WE PETITION THE CITY OF BALTIMORE USE ANY AND ALL LAWFUL MEANS TO SHUTDOWN THE NUISANCE BUSINESSES along the Liberty Heights and Gwynn Oak Avenues corridor.

Signature: 

Phone: \_\_\_\_\_

Printed Name: Steven Hines

Date: 3-28-19

Address: \_\_\_\_\_

City: Balto Zip: 21207

RECEIVED  
BALTIMORE CITY  
INSURANCE DIVISION  
MAR 29 10 40 AM '19



# HOWARD PARK CIVIC ASSOCIATION, INC.

P.O. BOX 26593 BALTIMORE, MD. 21207 443.982.3422 [WWW.HOWARDPARKCA.ORG](http://WWW.HOWARDPARKCA.ORG)

## RESOLUTIONS OF SUPPORT

BECAUSE Community residents regard the concentration of a liquor store, fast-food stores, convenience stores and similar establishments at and adjacent to the intersection of Liberty Heights Avenue and Gwynn Oak Avenue as a root cause and epicenter of the drug vending, drug abuse, alcohol abuse, deadly shootings and other criminal offences perpetrated in the neighborhood to include home invasions, purse-snatchings and other assaults;

BECAUSE Community residents daily observe considerable, persistent loitering, drinking and obvious illegal activity within and on the sidewalks in front of Four G's Liquor Store, Wings Things N More, New York Fried Chicken, Big T's, and a Chinese carry-out, among others; many of their patrons sit or lean and drink in front of the stores. They congregate there until ordered to move by police; they move down the street briefly, and then return shortly thereafter;

BECAUSE Community residents are cognizant of and troubled by the substantial number of calls for police intervention at the addresses nearby this intersection individually and collectively, which has been documented by the Baltimore City Police Department;

BECAUSE Community residents recognize that the need to have police officers posted at this intersection for entire shifts as a deterrent strains their limited resources, reducing their availability to serve elsewhere;

BECAUSE Community residents are shocked and horrified by the recent outbreak of deadly shootings, and the serious risk of reprisal against upstanding citizens opposing the types of behaviors and businesses cited herein;

BECAUSE Community residents regard as reliable the research findings concluding that the presence and close proximity of liquor and fast food stores are significant contributors to crime and violence (National Institutes of Health, 2003);

BECAUSE Community residents and pedestrians of all ages are menaced by threatening behaviors of the loiterers and obstructed access to the walkways at this intersection;

BECAUSE Community residents observe that students of Calvin Rodwell Elementary/Middle School, some 600 feet away, use the walkway in front of these nuisance businesses to get to school and back home, exposing them to intolerable risks from the adverse elements gathering there;

BECAUSE Motorists through the community are impacted by foot traffic that spills over into the street in front of these businesses;

BECAUSE Research indicates that alcohol outlet density is the single greatest predictor of violent crime in neighborhoods, greater than other social and economic factors; further, alcohol outlet density is also associated with increased alcohol consumption, underage drinking, binge drinking, motor vehicle crashes, and hospitalizations among other health problems;

BECAUSE Children who live in close proximity to these outlets are at increased risk of seeing people selling and using drugs;

BECAUSE Community residents' objectives are to revitalize the neighborhood by making it safe, strengthening the commercial district with healthy businesses, and eliminating the loitering and illegal activities;

THEREFORE WE PETITION THE CITY OF BALTIMORE USE ANY AND ALL LAWFUL MEANS TO SHUTDOWN THE NUISANCE BUSINESSES along the Liberty Heights and Gwynn Oak Avenues corridor.

Signature: Sharon B. Olice

Phone: \_\_\_\_\_

Printed Name: Sharon B. Olice

Date: Dec 19

Address: \_\_\_\_\_

City: Baltimore Zip: 21207

RECEIVED  
2016 DEC 22 PM 1:40  
CITY OF BALTIMORE  
COMMISSIONER'S OFFICE

# HOWARD PARK CIVIC ASSOCIATION, INC.

P.O. BOX 26593 BALTIMORE, MD. 21207 443.982.3422 [WWW.HOWARDPARKCA.ORG](http://WWW.HOWARDPARKCA.ORG)

## RESOLUTIONS OF SUPPORT

**BECAUSE** Community residents regard the concentration of a liquor store, fast-food stores, convenience stores and similar establishments at and adjacent to the intersection of Liberty Heights Avenue and Gwynn Oak Avenue as a root cause and epicenter of the drug vending, drug abuse, alcohol abuse, deadly shootings and other criminal offences perpetrated in the neighborhood to include home invasions, purse-snatchings and other assaults;

**BECAUSE** Community residents daily observe considerable, persistent loitering, drinking and obvious illegal activity within and on the sidewalks in front of Four G's Liquor Store, Wings Things N More, New York Fried Chicken, Big T's, and a Chinese carry-out, among others; many of their patrons sit or lean and drink in front of the stores. They congregate there until ordered to move by police; they move down the street briefly, and then return shortly thereafter;

**BECAUSE** Community residents are cognizant of and troubled by the substantial number of calls for police intervention at the addresses nearby this intersection individually and collectively, which has been documented by the Baltimore City Police Department;

**BECAUSE** Community residents recognize that the need to have police officers posted at this intersection for entire shifts as a deterrent strains their limited resources, reducing their availability to serve elsewhere;

**BECAUSE** Community residents are shocked and horrified by the recent outbreak of deadly shootings, and the serious risk of reprisal against upstanding citizens opposing the types of behaviors and businesses cited herein;

**BECAUSE** Community residents regard as reliable the research findings concluding that the presence and close proximity of liquor and fast food stores are significant contributors to crime and violence (National Institutes of Health, 2003);

**BECAUSE** Community residents and pedestrians of all ages are menaced by threatening behaviors of the loiterers and obstructed access to the walkways at this intersection;

**BECAUSE** Community residents observe that students of Calvin Rodwell Elementary/Middle School, some 600 feet away, use the walkway in front of these nuisance businesses to get to school and back home, exposing them to intolerable risks from the adverse elements gathering there;

**BECAUSE** Motorists through the community are impacted by foot traffic that spills over into the street in front of these businesses;

**BECAUSE** Research indicates that alcohol outlet density is the single greatest predictor of violent crime in neighborhoods, greater than other social and economic factors; further, alcohol outlet density is also associated with increased alcohol consumption, underage drinking, binge drinking, motor vehicle crashes and hospitalizations among other health problems;

**BECAUSE** Children who live in close proximity to these outlets are at increased risk of seeing people selling and using drugs;

**BECAUSE** Community residents' objectives are to revitalize the neighborhood by making it safe, strengthening the commercial district with healthy businesses, and eliminating the loitering and illegal activities;

**THEREFORE WE PETITION THE CITY OF BALTIMORE USE ANY AND ALL LAWFUL MEANS TO SHUTDOWN THE NUISANCE BUSINESSES along the Liberty Heights and Gwynn Oak Avenues corridor.**

Signature: 

Printed Name: JEFFREY B SMITH

Address: \_\_\_\_\_

Phone: \_\_\_\_\_

Date: 3-16-19

City: BALTO Zip: 21209

RECEIVED  
20 MAR 19 11:00  
BALTIMORE CIVIC ASSOCIATIONS

# HOWARD PARK CIVIC ASSOCIATION, INC.

P.O. BOX 26593 BALTIMORE, MD. 21207 443.982.3422 WWW.HOWARDPARKCA.ORG

## RESOLUTIONS OF SUPPORT

**BECAUSE** Community residents regard the concentration of a liquor store, fast-food stores, convenience stores and similar establishments at and adjacent to the intersection of Liberty Heights Avenue and Gwynn Oak Avenue as a root cause and epicenter of the drug vending, drug abuse, alcohol abuse, deadly shootings and other criminal offences perpetrated in the neighborhood to include home invasions, purse-snatchings and other assaults;

**BECAUSE** Community residents daily observe considerable, persistent loitering, drinking and obvious illegal activity within and on the sidewalks in front of Four G's Liquor Store, Wings Things N More, New York Fried Chicken, Big T's, and a Chinese carry-out, among others; many of their patrons sit or lean and drink in front of the stores. They congregate there until ordered to move by police; they move down the street briefly, and then return shortly thereafter;

**BECAUSE** Community residents are cognizant of and troubled by the substantial number of calls for police intervention at the addresses nearby this intersection individually and collectively, which has been documented by the Baltimore City Police Department;

**BECAUSE** Community residents recognize that the need to have police officers posted at this intersection for entire shifts as a deterrent strains their limited resources, reducing their availability to serve elsewhere;

**BECAUSE** Community residents are shocked and horrified by the recent outbreak of deadly shootings, and the serious risk of reprisal against upstanding citizens opposing the types of behaviors and businesses cited herein;

**BECAUSE** Community residents regard as reliable the research findings concluding that the presence and close proximity of liquor and fast food stores are significant contributors to crime and violence (National Institutes of Health, 2003);

**BECAUSE** Community residents and pedestrians of all ages are menaced by threatening behaviors of the loiterers and obstructed access to the walkways at this intersection;

**BECAUSE** Community residents observe that students of Calvin Rodwell Elementary/Middle School, some 600 feet away, use the walkway in front of these nuisance businesses to get to school and back home, exposing them to intolerable risks from the adverse elements gathering there;

**BECAUSE** Motorists through the community are impacted by foot traffic that spills over into the street in front of these businesses;

**BECAUSE** Research indicates that alcohol outlet density is the single greatest predictor of violent crime in neighborhoods, greater than other social and economic factors; further, alcohol outlet density is also associated with increased alcohol consumption, underage drinking, binge drinking, motor vehicle crashes, and hospitalizations among other health problems;

**BECAUSE** Children who live in close proximity to these outlets are at increased risk of seeing people selling and using drugs;

**BECAUSE** Community residents' objectives are to revitalize the neighborhood by making it safe, strengthening the commercial district with healthy businesses, and eliminating the loitering and illegal activities;

**THEREFORE WE PETITION THE CITY OF BALTIMORE USE ANY AND ALL LAWFUL MEANS TO SHUTDOWN THE NUISANCE BUSINESSES** along the Liberty Heights and Gwynn Oak Avenues corridor.

Signature: 

Printed Name: Albert Smith

Address: \_\_\_\_\_

Phone: \_\_\_\_\_  
Date: 3/17/19  
City: Gwynn Oak Zip: 21207

RECEIVED  
2019 MAR 29 PM 1:41  
LICENSES & PERMITS  
COMMISSION

**HOWARD PARK CIVIC ASSOCIATION, INC.**

P.O. BOX 26593 BALTIMORE, MD. 21207 443.982.3422 WWW.HOWARDPARKCA.ORG

**RESOLUTIONS OF SUPPORT**

BECAUSE Community residents regard the concentration of a liquor store, fast-food stores, convenience stores and similar establishments at and adjacent to the intersection of Liberty Heights Avenue and Gwynn Oak Avenue as a root cause and epicenter of the drug vending, drug abuse, alcohol abuse, deadly shootings and other criminal offences perpetrated in the neighborhood to include home invasions, purse-snatchings and other assaults;

BECAUSE Community residents daily observe considerable, persistent loitering, drinking and obvious illegal activity within and on the sidewalks in front of Four G's Liquor Store, Wings Things N More, New York Fried Chicken, Big T's, and a Chinese carry-out, among others; many of their patrons sit or lean and drink in front of the stores. They congregate there until ordered to move by police; they move down the street briefly, and then return shortly thereafter;

BECAUSE Community residents are cognizant of and troubled by the substantial number of calls for police intervention at the addresses nearby this intersection individually and collectively, which has been documented by the Baltimore City Police Department;

BECAUSE Community residents recognize that the need to have police officers posted at this intersection for entire shifts as a deterrent strains their limited resources, reducing their availability to serve elsewhere;

BECAUSE Community residents are shocked and horrified by the recent outbreak of deadly shootings, and the serious risk of reprisal against upstanding citizens opposing the types of behaviors and businesses cited herein;

BECAUSE Community residents regard as reliable the research findings concluding that the presence and close proximity of liquor and fast food stores are significant contributors to crime and violence (National Institutes of Health, 2003);

BECAUSE Community residents and pedestrians of all ages are menaced by threatening behaviors of the loiterers and obstructed access to the walkways at this intersection;

BECAUSE Community residents observe that students of Calvin Rodwell Elementary/Middle School, some 600 feet away, use the walkway in front of these nuisance businesses to get to school and back home, exposing them to intolerable risks from the adverse elements gathering there;

BECAUSE Motorists through the community are impacted by foot traffic that spills over into the street in front of these businesses;

BECAUSE Research indicates that alcohol outlet density is the single greatest predictor of violent crime in neighborhoods, greater than other social and economic factors; further, alcohol outlet density is also associated with increased alcohol consumption, underage drinking, binge drinking, motor vehicle crashes, and hospitalizations among other health problems;

BECAUSE Children who live in close proximity to these outlets are at increased risk of seeing people selling and using drugs;

BECAUSE Community residents' objectives are to revitalize the neighborhood by making it safe, strengthening the commercial district with healthy businesses, and eliminating the loitering and illegal activities;

THEREFORE WE PETITION THE CITY OF BALTIMORE USE ANY AND ALL LAWFUL MEANS TO SHUTDOWN THE NUISANCE BUSINESSES along the Liberty Heights and Gwynn Oak Avenues corridor.

Signature: [Signature]

Phone: \_\_\_\_\_

Printed Name: D. Savana Smith

Date: 3/17/19

Address: \_\_\_\_\_

City: Gwynn oak Zip: 21207

RECEIVED  
MAY 9 PM 11  
HOWARD PARK CIVIC ASSOCIATION

# HOWARD PARK CIVIC ASSOCIATION, INC.

P.O. BOX 26593 BALTIMORE, MD. 21207 443.982.3422 [WWW.HOWARDPARKCA.ORG](http://WWW.HOWARDPARKCA.ORG)

## RESOLUTIONS OF SUPPORT

BECAUSE Community residents regard the concentration of a liquor store, fast-food stores, convenience stores and similar establishments at and adjacent to the intersection of Liberty Heights Avenue and Gwynn Oak Avenue as a root cause and epicenter of the drug vending, drug abuse, alcohol abuse, deadly shootings and other criminal offences perpetrated in the neighborhood to include home invasions, purse-snatchings and other assaults;

BECAUSE Community residents daily observe considerable, persistent loitering, drinking and obvious illegal activity within and on the sidewalks in front of Four G's Liquor Store, Wings Things N More, New York Fried Chicken, Big T's, and a Chinese carry-out, among others; many of their patrons sit or lean and drink in front of the stores. They congregate there until ordered to move by police; they move down the street briefly, and then return shortly thereafter;

BECAUSE Community residents are cognizant of and troubled by the substantial number of calls for police intervention at the addresses nearby this intersection individually and collectively, which has been documented by the Baltimore City Police Department;

BECAUSE Community residents recognize that the need to have police officers posted at this intersection for entire shifts as a deterrent strains their limited resources, reducing their availability to serve elsewhere;

BECAUSE Community residents are shocked and horrified by the recent outbreak of deadly shootings, and the serious risk of reprisal against upstanding citizens opposing the types of behaviors and businesses cited herein;

BECAUSE Community residents regard as reliable the research findings concluding that the presence and close proximity of liquor and fast food stores are significant contributors to crime and violence (National Institutes of Health, 2003);

BECAUSE Community residents and pedestrians of all ages are menaced by threatening behaviors of the loiterers and obstructed access to the walkways at this intersection;

BECAUSE Community residents observe that students of Calvin Rodwell Elementary/Middle School, some 600 feet away, use the walkway in front of these nuisance businesses to get to school and back home exposing them to intolerable risks from the adverse elements gathering there;

BECAUSE Motorists through the community are impacted by foot traffic that spills over into the street in front of these businesses;

BECAUSE Research indicates that alcohol outlet density is the single greatest predictor of violent crime in neighborhoods, greater than other social and economic factors; further, alcohol outlet density is also associated with increased alcohol consumption, underage drinking, binge drinking, motor vehicle crashes, and hospitalizations among other health problems;

BECAUSE Children who live in close proximity to these outlets are at increased risk of seeing people selling and using drugs;

BECAUSE Community residents' objectives are to revitalize the neighborhood by making it safe, strengthening the commercial district with healthy businesses, and eliminating the loitering and illegal activities;

THEREFORE WE PETITION THE CITY OF BALTIMORE USE ANY AND ALL LAWFUL MEANS TO SHUTDOWN THE NUISANCE BUSINESSES along the Liberty Heights and Gwynn Oak Avenues corridor.

Signature: Audrey L Walker

Phone: \_\_\_\_\_

Printed Name: Audrey L Walker

Date: 3/25/19

Address: \_\_\_\_\_

City: Baltimore Zip: 21207

MD

RECEIVED  
2019 MAR 27 PM 11:11  
CLERK OF COURTS  
CITY OF BALTIMORE

# HOWARD PARK CIVIC ASSOCIATION, INC.

P.O. BOX 26593 BALTIMORE, MD. 21207 443.982.3422 WWW.HOWARDPARKCA.ORG

## RESOLUTIONS OF SUPPORT

**BECAUSE** Community residents regard the concentration of a liquor store, fast-food stores, convenience stores and similar establishments at and adjacent to the intersection of Liberty Heights Avenue and Gwynn Oak Avenue as a root cause and epicenter of the drug vending, drug abuse, alcohol abuse, deadly shootings and other criminal offences perpetrated in the neighborhood to include home invasions, purse-snatchings and other assaults;

**BECAUSE** Community residents daily observe considerable, persistent loitering, drinking and obvious illegal activity within and on the sidewalks in front of Four G's Liquor Store, Wings Things N More, New York Fried Chicken, Big T's, and a Chinese carry-out, among others; many of their patrons sit or lean and drink in front of the stores. They congregate there until ordered to move by police; they move down the street briefly, and then return shortly thereafter;

**BECAUSE** Community residents are cognizant of and troubled by the substantial number of calls for police intervention at the addresses nearby this intersection individually and collectively, which has been documented by the Baltimore City Police Department;

**BECAUSE** Community residents recognize that the need to have police officers posted at this intersection for entire shifts as a deterrent strains their limited resources, reducing their availability to serve elsewhere;

**BECAUSE** Community residents are shocked and horrified by the recent outbreak of deadly shootings, and the serious risk of reprisal against upstanding citizens opposing the types of behaviors and businesses cited herein;

**BECAUSE** Community residents regard as reliable the research findings concluding that the presence and close proximity of liquor and fast food stores are significant contributors to crime and violence (National Institutes of Health, 2003);

**BECAUSE** Community residents and pedestrians of all ages are menaced by threatening behaviors of the loiterers and obstructed access to the walkways at this intersection;

**BECAUSE** Community residents observe that students of Calvin Rodwell Elementary/Middle School, some 600 feet away, use the walkway in front of these nuisance businesses to get to school and back home, exposing them to intolerable risks from the adverse elements gathering there;

**BECAUSE** Motorists through the community are impacted by foot traffic that spills over into the street in front of these businesses;

**BECAUSE** Research indicates that alcohol outlet density is the single greatest predictor of violent crime in neighborhoods, greater than other social and economic factors; further, alcohol outlet density is also associated with increased alcohol consumption, underage drinking, binge drinking, motor vehicle crashes, and hospitalizations among other health problems;

**BECAUSE** Children who live in close proximity to these outlets are at increased risk of seeing people selling and using drugs;

**BECAUSE** Community residents' objectives are to revitalize the neighborhood by making it safe, strengthening the commercial district with healthy businesses, and eliminating the loitering and illegal activities;

**THEREFORE WE PETITION THE CITY OF BALTIMORE USE ANY AND ALL LAWFUL MEANS TO SHUTDOWN THE NUISANCE BUSINESSES** along the Liberty Heights and Gwynn Oak Avenues corridor.

Signature: Janet Herrington Eller

Phone: \_\_\_\_\_

Printed Name: JANET HERRINGTON

Date: March 25, 2019

Address: \_\_\_\_\_

City: Balt Zip: 21207

RECEIVED  
2019 MAR 25 PM 1:19  
BALTIMORE CIVIC ASSOCIATION

# HOWARD PARK CIVIC ASSOCIATION, INC.

P.O. BOX 26593 BALTIMORE, MD. 21207 443.982.3422 WWW.HOWARDPARKCA.ORG

## RESOLUTIONS OF SUPPORT

BECAUSE Community residents regard the concentration of a liquor store, fast-food stores, convenience stores and similar establishments at and adjacent to the intersection of Liberty Heights Avenue and Gwynn Oak Avenue as a root cause and epicenter of the drug vending, drug abuse, alcohol abuse, deadly shootings and other criminal offences perpetrated in the neighborhood to include home invasions, purse-snatchings and other assaults;

BECAUSE Community residents daily observe considerable, persistent loitering, drinking and obvious illegal activity within and on the sidewalks in front of Four G's Liquor Store, Wings Things N More, New York Fried Chicken, Big T's, and a Chinese carry-out, among others; many of their patrons sit or lean and drink in front of the stores. They congregate there until ordered to move by police; they move down the street briefly, and then return shortly thereafter;

BECAUSE Community residents are cognizant of and troubled by the substantial number of calls for police intervention at the addresses nearby this intersection individually and collectively, which has been documented by the Baltimore City Police Department;

BECAUSE Community residents recognize that the need to have police officers posted at this intersection for entire shifts as a deterrent strains their limited resources, reducing their availability to serve elsewhere;

BECAUSE Community residents are shocked and horrified by the recent outbreak of deadly shootings, and the serious risk of reprisal against upstanding citizens opposing the types of behaviors and businesses cited herein;

BECAUSE Community residents regard as reliable the research findings concluding that the presence and close proximity of liquor and fast food stores are significant contributors to crime and violence (National Institutes of Health, 2003);

BECAUSE Community residents and pedestrians of all ages are menaced by threatening behaviors of the loiterers and obstructed access to the walkways at this intersection;

BECAUSE Community residents observe that students of Calvin Rodwell Elementary/Middle School, some 600 feet away, use the walkway in front of these nuisance businesses to get to school and back home, exposing them to intolerable risks from the adverse elements gathering there;

BECAUSE Motorists through the community are impacted by foot traffic that spills over into the street in front of these businesses;

BECAUSE Research indicates that alcohol outlet density is the single greatest predictor of violent crime in neighborhoods, greater than other social and economic factors; further, alcohol outlet density is also associated with increased alcohol consumption, underage drinking, binge drinking, motor vehicle crashes, and hospitalizations among other health problems;

BECAUSE Children who live in close proximity to these outlets are at increased risk of seeing people selling and using drugs;

BECAUSE Community residents' objectives are to revitalize the neighborhood by making it safe, strengthening the commercial district with healthy businesses, and eliminating the loitering and illegal activities;

THEREFORE WE PETITION THE CITY OF BALTIMORE USE ANY AND ALL LAWFUL MEANS TO SHUTDOWN THE NUISANCE BUSINESSES along the Liberty Heights and Gwynn Oak Avenues corridor.

Signature: Charles D. Artis

Phone: \_\_\_\_\_

Printed Name: Charles D. Artis

Date: 3-29-19

Address: \_\_\_\_\_

City: Gwynn Oak Md Zip: 21207

RECEIVED  
MAY 1 2019  
LICENSING COMMISSIONERS

# HOWARD PARK CIVIC ASSOCIATION, INC.

P.O. BOX 26593 BALTIMORE, MD. 21207 443.982.3422 WWW.HOWARDPARKCA.ORG

## RESOLUTIONS OF SUPPORT

BECAUSE Community residents regard the concentration of a liquor store, fast-food stores, convenience stores and similar establishments at and adjacent to the intersection of Liberty Heights Avenue and Gwynn Oak Avenue as a root cause and epicenter of the drug vending, drug abuse, alcohol abuse, deadly shootings and other criminal offences perpetrated in the neighborhood to include home invasions, purse-snatchings and other assaults;

BECAUSE Community residents daily observe considerable, persistent loitering, drinking and obvious illegal activity within and on the sidewalks in front of Four G's Liquor Store, Wings Things N More, New York Fried Chicken, Big T's, and a Chinese carry-out, among others; many of their patrons sit or lean and drink in front of the stores. They congregate there until ordered to move by police; they move down the street briefly, and then return shortly thereafter;

BECAUSE Community residents are cognizant of and troubled by the substantial number of calls for police intervention at the addresses nearby this intersection individually and collectively, which has been documented by the Baltimore City Police Department;

BECAUSE Community residents recognize that the need to have police officers posted at this intersection for entire shifts as a deterrent strains their limited resources, reducing their availability to serve elsewhere;

BECAUSE Community residents are shocked and horrified by the recent outbreak of deadly shootings, and the serious risk of reprisal against upstanding citizens opposing the types of behaviors and businesses cited herein;

BECAUSE Community residents regard as reliable the research findings concluding that the presence and close proximity of liquor and fast food stores are significant contributors to crime and violence (National Institutes of Health, 2003);

BECAUSE Community residents and pedestrians of all ages are menaced by threatening behaviors of the loiterers and obstructed access to the walkways at this intersection;

BECAUSE Community residents observe that students of Calvin Rodwell Elementary/Middle School, some 600 feet away, use the walkway in front of these nuisance businesses to get to school and back home, exposing them to intolerable risks from the adverse elements gathering there;

BECAUSE Motorists through the community are impacted by foot traffic that spills over into the street in front of these businesses;

BECAUSE Research indicates that alcohol outlet density is the single greatest predictor of violent crime in neighborhoods, greater than other social and economic factors; further, alcohol outlet density is also associated with increased alcohol consumption, underage drinking, binge drinking, motor vehicle crashes, and hospitalizations among other health problems;

BECAUSE Children who live in close proximity to these outlets are at increased risk of seeing people selling and using drugs;

BECAUSE Community residents' objectives are to revitalize the neighborhood by making it safe, strengthening the commercial district with healthy businesses, and eliminating the loitering and illegal activities;

THEREFORE WE PETITION THE CITY OF BALTIMORE USE ANY AND ALL LAWFUL MEANS TO SHUTDOWN THE NUISANCE BUSINESSES along the Liberty Heights and Gwynn Oak Avenues corridor.

Signature: Mrs. Juanita Melton

Phone: \_\_\_\_\_

Printed Name: Juanita Melton

Date: 03-28-19

Address: \_\_\_\_\_

City: Balt. MD Zip: 21207

RECEIVED  
2019 MAR 29 PM 1:11  
BALTIMORE CIVIC ASSOCIATION



**HOWARD PARK CIVIC ASSOCIATION, INC.**

P.O. BOX 26593 BALTIMORE, MD. 21207 443.982.3422 WWW.HOWARDPARKCA.ORG

**RESOLUTIONS OF SUPPORT**

BECAUSE Community residents regard the concentration of a liquor store, fast-food stores, convenience stores and similar establishments at and adjacent to the intersection of Liberty Heights Avenue and Gwynn Oak Avenue as a root cause and epicenter of the drug vending, drug abuse, alcohol abuse, deadly shootings and other criminal offences perpetrated in the neighborhood to include home invasions, purse-snatchings and other assaults;

BECAUSE Community residents daily observe considerable, persistent loitering, drinking and obvious illegal activity within and on the sidewalks in front of Four G's Liquor Store, Wings Things N More, New York Fried Chicken, Big T's, and a Chinese carry-out, among others; many of their patrons sit or lean and drink in front of the stores. They congregate there until ordered to move by police; they move down the street briefly, and then return shortly thereafter;

BECAUSE Community residents are cognizant of and troubled by the substantial number of calls for police intervention at the addresses nearby this intersection individually and collectively, which has been documented by the Baltimore City Police Department;

BECAUSE Community residents recognize that the need to have police officers posted at this intersection for entire shifts as a deterrent strains their limited resources, reducing their availability to serve elsewhere;

BECAUSE Community residents are shocked and horrified by the recent outbreak of deadly shootings, and the serious risk of reprisal against upstanding citizens opposing the types of behaviors and businesses cited herein;

BECAUSE Community residents regard as reliable the research findings concluding that the presence and close proximity of liquor and fast food stores are significant contributors to crime and violence (National Institutes of Health, 2003);

BECAUSE Community residents and pedestrians of all ages are menaced by threatening behaviors of the loiterers and obstructed access to the walkways at this intersection;

BECAUSE Community residents observe that students of Calvin Rodwell Elementary/Middle School, some 600 feet away, use the walkway in front of these nuisance businesses to get to school and back home, exposing them to intolerable risks from the adverse elements gathering there;

BECAUSE Motorists through the community are impacted by foot traffic that spills over into the street in front of these businesses;

BECAUSE Research indicates that alcohol outlet density is the single greatest predictor of violent crime in neighborhoods, greater than other social and economic factors; further, alcohol outlet density is also associated with increased alcohol consumption, underage drinking, binge drinking, motor vehicle crashes, and hospitalizations among other health problems;

BECAUSE Children who live in close proximity to these outlets are at increased risk of seeing people selling and using drugs;

BECAUSE Community residents' objectives are to revitalize the neighborhood by making it safe, strengthening the commercial district with healthy businesses, and eliminating the loitering and illegal activities;

THEREFORE WE PETITION THE CITY OF BALTIMORE USE ANY AND ALL LAWFUL MEANS TO SHUTDOWN THE NUISANCE BUSINESSES along the Liberty Heights and Gwynn Oak Avenues corridor.

Signature: Soma T. Allen

Phone: \_\_\_\_\_

Printed Name: SOMA T. ALLEN

Date: 3-28-2019

Address: \_\_\_\_\_

City: Baltimore Zip: 21207

RECEIVED  
BALTIMORE CIVIC ASSOCIATIONS  
019 MAR 29 1:41 PM  
CIVIC ASSOCIATIONS

**HOWARD PARK CIVIC ASSOCIATION, INC.**

P.O. BOX 26593 BALTIMORE, MD. 21207 443.982.3422 [WWW.HOWARDPARKCA.ORG](http://WWW.HOWARDPARKCA.ORG)

**RESOLUTIONS OF SUPPORT**

BECAUSE Community residents regard the concentration of a liquor store, fast-food stores, convenience stores and similar establishments at and adjacent to the intersection of Liberty Heights Avenue and Gwynn Oak Avenue as a root cause and epicenter of the drug vending, drug abuse, alcohol abuse, deadly shootings and other criminal offences perpetrated in the neighborhood to include home invasions, purse-snatchings and other assaults;

BECAUSE Community residents daily observe considerable, persistent loitering, drinking and obvious illegal activity within and on the sidewalks in front of Four G's Liquor Store, Wings Things N More, New York Fried Chicken, Big T's, and a Chinese carry-out, among others; many of their patrons sit or lean and drink in front of the stores. They congregate there until ordered to move by police; they move down the street briefly, and then return shortly thereafter;

BECAUSE Community residents are cognizant of and troubled by the substantial number of calls for police intervention at the addresses nearby this intersection individually and collectively, which has been documented by the Baltimore City Police Department;

BECAUSE Community residents recognize that the need to have police officers posted at this intersection for entire shifts as a deterrent strains their limited resources, reducing their availability to serve elsewhere;

BECAUSE Community residents are shocked and horrified by the recent outbreak of deadly shootings, and the serious risk of reprisal against upstanding citizens opposing the types of behaviors and businesses cited herein;

BECAUSE Community residents regard as reliable the research findings concluding that the presence and close proximity of liquor and fast food stores are significant contributors to crime and violence (National Institutes of Health, 2003;

BECAUSE Community residents and pedestrians of all ages are menaced by threatening behaviors of the loiterers and obstructed access to the walkways at this intersection;

BECAUSE Community residents observe that students of Calvin Rodwell Elementary/Middle School, some 600 feet away, use the walkway in front of these nuisance businesses to get to school and back home, exposing them to intolerable risks from the adverse elements gathering there;

BECAUSE Motorists through the community are impacted by foot traffic that spills over into the street in front of these businesses;

BECAUSE Research indicates that alcohol outlet density is the single greatest predictor of violent crime in neighborhoods, greater than other social and economic factors; further, alcohol outlet density is also associated with increased alcohol consumption, underage drinking, binge drinking, motor vehicle crashes, and hospitalizations among other health problems;

BECAUSE Children who live in close proximity to these outlets are at increased risk of seeing people selling and using drugs;

BECAUSE Community residents' objectives are to revitalize the neighborhood by making it safe, strengthening the commercial district with healthy businesses, and eliminating the loitering and illegal activities;

THEREFORE WE PETITION THE CITY OF BALTIMORE USE ANY AND ALL LAWFUL MEANS TO SHUTDOWN THE NUISANCE BUSINESSES along the Liberty Heights and Gwynn Oak Avenues corridor.

Signature: *Gregory Davis*  
Printed Name: GREGORY DAVIS  
Address: \_\_\_\_\_

Phone: \_\_\_\_\_  
Date: 3/28/19  
City: Baltimore, MD Zip: 2107

RECEIVED  
29 MAR 1:30 PM '19  
BALTIMORE CITY COMMISSION  
ALCOHOL LICENSING

# HOWARD PARK CIVIC ASSOCIATION, INC.

P.O. BOX 26593 BALTIMORE, MD. 21207 443.982.3422 [WWW.HOWARDPARKCA.ORG](http://WWW.HOWARDPARKCA.ORG)

## RESOLUTIONS OF SUPPORT

BECAUSE Community residents regard the concentration of a liquor store, fast-food stores, convenience stores and similar establishments at and adjacent to the intersection of Liberty Heights Avenue and Gwynn Oak Avenue as a root cause and epicenter of the drug vending, drug abuse, alcohol abuse, deadly shootings and other criminal offences perpetrated in the neighborhood to include home invasions, purse-snatchings and other assaults;

BECAUSE Community residents daily observe considerable, persistent loitering, drinking and obvious illegal activity within and on the sidewalks in front of Four G's Liquor Store, Wings Things N More, New York Fried Chicken, Big T's, and a Chinese carry-out, among others; many of their patrons sit or lean and drink in front of the stores. They congregate there until ordered to move by police; they move down the street briefly, and then return shortly thereafter;

BECAUSE Community residents are cognizant of and troubled by the substantial number of calls for police intervention at the addresses nearby this intersection individually and collectively, which has been documented by the Baltimore City Police Department;

BECAUSE Community residents recognize that the need to have police officers posted at this intersection for entire shifts as a deterrent strains their limited resources, reducing their availability to serve elsewhere;

BECAUSE Community residents are shocked and horrified by the recent outbreak of deadly shootings, and the serious risk of reprisal against upstanding citizens opposing the types of behaviors and businesses cited herein;

BECAUSE Community residents regard as reliable the research findings concluding that the presence and close proximity of liquor and fast food stores are significant contributors to crime and violence (National Institutes of Health, 2003);

BECAUSE Community residents and pedestrians of all ages are menaced by threatening behaviors of the loiterers and obstructed access to the walkways at this intersection;

BECAUSE Community residents observe that students of Calvin Rodwell Elementary/Middle School, some 600 feet away, use the walkway in front of these nuisance businesses to get to school and back home, exposing them to intolerable risks from the adverse elements gathering there;

BECAUSE Motorists through the community are impacted by foot traffic that spills over into the street in front of these businesses;

BECAUSE Research indicates that alcohol outlet density is the single greatest predictor of violent crime in neighborhoods, greater than other social and economic factors; further, alcohol outlet density is also associated with increased alcohol consumption, underage drinking, binge drinking, motor vehicle crashes, and hospitalizations among other health problems;

BECAUSE Children who live in close proximity to these outlets are at increased risk of seeing people selling and using drugs;

BECAUSE Community residents' objectives are to revitalize the neighborhood by making it safe, strengthening the commercial district with healthy businesses, and eliminating the loitering and illegal activities;

THEREFORE WE PETITION THE CITY OF BALTIMORE USE ANY AND ALL LAWFUL MEANS TO SHUTDOWN THE NUISANCE BUSINESSES along the Liberty Heights and Gwynn Oak Avenues corridor.

Signature: 

Phone: \_\_\_\_\_

Printed Name: EITAN JACOBOVITZ

Date: 3-28-14

Address: \_\_\_\_\_

City: Betho Zip: 21207

RECEIVED  
MID  
MAY 11 2014  
LIBRARY OF THE  
CITY OF BALTIMORE

# HOWARD PARK CIVIC ASSOCIATION, INC.

P.O. BOX 26593 BALTIMORE, MD. 21207 443.982.3422 [WWW.HOWARDPARKCA.ORG](http://WWW.HOWARDPARKCA.ORG)

## RESOLUTIONS OF SUPPORT

**BECAUSE** Community residents regard the concentration of a liquor store, fast-food stores, convenience stores and similar establishments at and adjacent to the intersection of Liberty Heights Avenue and Gwynn Oak Avenue as a root cause and epicenter of the drug vending, drug abuse, alcohol abuse, deadly shootings and other criminal offences perpetrated in the neighborhood to include home invasions, purse-snatchings and other assaults;

**BECAUSE** Community residents daily observe considerable, persistent loitering, drinking and obvious illegal activity within and on the sidewalks in front of Four G's Liquor Store, Wings Things N More, New York Fried Chicken, Big T's, and a Chinese carry-out, among others; many of their patrons sit or lean and drink in front of the stores. They congregate there until ordered to move by police; they move down the street briefly, and then return shortly thereafter;

**BECAUSE** Community residents are cognizant of and troubled by the substantial number of calls for police intervention at the addresses nearby this intersection individually and collectively, which has been documented by the Baltimore City Police Department;

**BECAUSE** Community residents recognize that the need to have police officers posted at this intersection for entire shifts as a deterrent strains their limited resources, reducing their availability to serve elsewhere;

**BECAUSE** Community residents are shocked and horrified by the recent outbreak of deadly shootings, and the serious risk of reprisal against upstanding citizens opposing the types of behaviors and businesses cited herein;

**BECAUSE** Community residents regard as reliable the research findings concluding that the presence and close proximity of liquor and fast food stores are significant contributors to crime and violence (National Institutes of Health, 2003);

**BECAUSE** Community residents and pedestrians of all ages are menaced by threatening behaviors of the loiterers and obstructed access to the walkways at this intersection;

**BECAUSE** Community residents observe that students of Calvin Rodwell Elementary/Middle School, some 600 feet away, use the walkway in front of these nuisance businesses to get to school and back home, exposing them to intolerable risks from the adverse elements gathering there;

**BECAUSE** Motorists through the community are impacted by foot traffic that spills over into the street in front of these businesses;

**BECAUSE** Research indicates that alcohol outlet density is the single greatest predictor of violent crime in neighborhoods, greater than other social and economic factors; further, alcohol outlet density is also associated with increased alcohol consumption, underage drinking, binge drinking, motor vehicle crashes, and hospitalizations among other health problems;

**BECAUSE** Children who live in close proximity to these outlets are at increased risk of seeing people selling and using drugs;

**BECAUSE** Community residents' objectives are to revitalize the neighborhood by making it safe, strengthening the commercial district with healthy businesses, and eliminating the loitering and illegal activities;

**THEREFORE WE PETITION THE CITY OF BALTIMORE USE ANY AND ALL LAWFUL MEANS TO SHUTDOWN THE NUISANCE BUSINESSES** along the Liberty Heights and Gwynn Oak Avenues corridor.

Signature: Mary E. Pack

Printed Name: MARY E. PACK

Address: \_\_\_\_\_

Phone: \_\_\_\_\_

Date: 3/28/19

City: BALTIMORE Zip: 21207

RECEIVED  
CITY OF BALTIMORE  
OFFICE OF THE CLERK  
3/28/2019 11:11 AM

# HOWARD PARK CIVIC ASSOCIATION, INC.

P.O. BOX 26593 BALTIMORE, MD. 21207 443.982.3422 [WWW.HOWARDPARKCA.ORG](http://WWW.HOWARDPARKCA.ORG)

## RESOLUTIONS OF SUPPORT

**BECAUSE** Community residents regard the concentration of a liquor store, fast-food stores, convenience stores and similar establishments at and adjacent to the intersection of Liberty Heights Avenue and Gwynn Oak Avenue as a root cause and epicenter of the drug vending, drug abuse, alcohol abuse, deadly shootings and other criminal offences perpetrated in the neighborhood to include home invasions, purse-snatchings and other assaults;

**BECAUSE** Community residents daily observe considerable, persistent loitering, drinking and obvious illegal activity within and on the sidewalks in front of Four G's Liquor Store, Wings Things N More, New York Fried Chicken, Big T's, and a Chinese carry-out, among others; many of their patrons sit or lean and drink in front of the stores. They congregate there until ordered to move by police; they move down the street briefly, and then return shortly thereafter;

**BECAUSE** Community residents are cognizant of and troubled by the substantial number of calls for police intervention at the addresses nearby this intersection individually and collectively, which has been documented by the Baltimore City Police Department;

**BECAUSE** Community residents recognize that the need to have police officers posted at this intersection for entire shifts as a deterrent strains their limited resources, reducing their availability to serve elsewhere;

**BECAUSE** Community residents are shocked and horrified by the recent outbreak of deadly shootings, and the serious risk of reprisal against upstanding citizens opposing the types of behaviors and businesses cited herein;

**BECAUSE** Community residents regard as reliable the research findings concluding that the presence and close proximity of liquor and fast food stores are significant contributors to crime and violence (National Institutes of Health, 2003);

**BECAUSE** Community residents and pedestrians of all ages are menaced by threatening behaviors of the loiterers and obstructed access to the walkways at this intersection;

**BECAUSE** Community residents observe that students of Calvin Rodwell Elementary/Middle School, some 600 feet away, use the walkway in front of these nuisance businesses to get to school and back home, exposing them to intolerable risks from the adverse elements gathering there;

**BECAUSE** Motorists through the community are impacted by foot traffic that spills over into the street in front of these businesses;

**BECAUSE** Research indicates that alcohol outlet density is the single greatest predictor of violent crime in neighborhoods, greater than other social and economic factors; further, alcohol outlet density is also associated with increased alcohol consumption, underage drinking, binge drinking, motor vehicle crashes and hospitalizations among other health problems;

**BECAUSE** Children who live in close proximity to these outlets are at increased risk of seeing people selling and using drugs;

**BECAUSE** Community residents' objectives are to revitalize the neighborhood by making it safe, strengthening the commercial district with healthy businesses, and eliminating the loitering and illegal activities;

**THEREFORE WE PETITION THE CITY OF BALTIMORE USE ANY AND ALL LAWFUL MEANS TO SHUTDOWN THE NUISANCE BUSINESSES along the Liberty Heights and Gwynn Oak Avenues corridor.**

Signature: Terry Shefler

Phone: \_\_\_\_\_

Printed Name: TERRY SHEFLER

Date: 3-26-2019

Address: \_\_\_\_\_

City: BALTO Zip: 21227

RECEIVED  
BALTIMORE CITY  
PLANNING DEPARTMENT  
MARCH 29 11 41 AM '19

# HOWARD PARK CIVIC ASSOCIATION, INC.

P.O. BOX 26593 BALTIMORE, MD. 21207 443.982.3422 WWW.HOWARDPARKCA.ORG

## RESOLUTIONS OF SUPPORT

**BECAUSE** Community residents regard the concentration of a liquor store, fast-food stores, convenience stores and similar establishments at and adjacent to the intersection of Liberty Heights Avenue and Gwynn Oak Avenue as a root cause and epicenter of the drug vending, drug abuse, alcohol abuse, deadly shootings and other criminal offences perpetrated in the neighborhood to include home invasions, purse-snatchings and other assaults;

**BECAUSE** Community residents daily observe considerable, persistent loitering, drinking and obvious illegal activity within and on the sidewalks in front of Four G's Liquor Store, Wings Things N More, New York Fried Chicken, Big T's, and a Chinese carry-out, among others; many of their patrons sit or lean and drink in front of the stores. They congregate there until ordered to move by police; they move down the street briefly, and then return shortly thereafter;

**BECAUSE** Community residents are cognizant of and troubled by the substantial number of calls for police intervention at the addresses nearby this intersection individually and collectively, which has been documented by the Baltimore City Police Department;

**BECAUSE** Community residents recognize that the need to have police officers posted at this intersection for entire shifts as a deterrent strains their limited resources, reducing their availability to serve elsewhere;

**BECAUSE** Community residents are shocked and horrified by the recent outbreak of deadly shootings, and the serious risk of reprisal against upstanding citizens opposing the types of behaviors and businesses cited herein;

**BECAUSE** Community residents regard as reliable the research findings concluding that the presence and close proximity of liquor and fast food stores are significant contributors to crime and violence (National Institutes of Health, 2003);

**BECAUSE** Community residents and pedestrians of all ages are menaced by threatening behaviors of the loiterers and obstructed access to the walkways at this intersection;

**BECAUSE** Community residents observe that students of Calvin Rodwell Elementary/Middle School, some 600 feet away, use the walkway in front of these nuisance businesses to get to school and back home, exposing them to intolerable risks from the adverse elements gathering there;

**BECAUSE** Motorists through the community are impacted by foot traffic that spills over into the street in front of these businesses;

**BECAUSE** Research indicates that alcohol outlet density is the single greatest predictor of violent crime in neighborhoods, greater than other social and economic factors; further, alcohol outlet density is also associated with increased alcohol consumption, underage drinking, binge drinking, motor vehicle crashes, and hospitalizations among other health problems;

**BECAUSE** Children who live in close proximity to these outlets are at increased risk of seeing people selling and using drugs;

**BECAUSE** Community residents' objectives are to revitalize the neighborhood by making it safe, strengthening the commercial district with healthy businesses, and eliminating the loitering and illegal activities;

**THEREFORE WE PETITION THE CITY OF BALTIMORE USE ANY AND ALL LAWFUL MEANS TO SHUTDOWN THE NUISANCE BUSINESSES** along the Liberty Heights and Gwynn Oak Avenues corridor.

Signature: Glenn M. McGuire  
Printed Name: Glenn M. McGuire  
Address: \_\_\_\_\_

Phone: 312-26-19  
Date: \_\_\_\_\_  
City: BALTO. Zip: 21202

RECEIVED  
MARCH 26 PM 1:41  
BALTIMORE  
LICENSING DIVISION

# HOWARD PARK CIVIC ASSOCIATION, INC.

P.O. BOX 26593 BALTIMORE, MD. 21207 443.982.3422 WWW.HOWARDPARKCA.ORG

## RESOLUTIONS OF SUPPORT

**BECAUSE** Community residents regard the concentration of a liquor store, fast-food stores, convenience stores and similar establishments at and adjacent to the intersection of Liberty Heights Avenue and Gwynn Oak Avenue as a root cause and epicenter of the drug vending, drug abuse, alcohol abuse, deadly shootings and other criminal offences perpetrated in the neighborhood to include home invasions, purse-snatchings and other assaults;

**BECAUSE** Community residents daily observe considerable, persistent loitering, drinking and obvious illegal activity within and on the sidewalks in front of Four G's Liquor Store, Wings Things N More, New York Fried Chicken, Big T's, and a Chinese carry-out, among others; many of their patrons sit or lean and drink in front of the stores. They congregate there until ordered to move by police; they move down the street briefly, and then return shortly thereafter;

**BECAUSE** Community residents are cognizant of and troubled by the substantial number of calls for police intervention at the addresses nearby this intersection individually and collectively, which has been documented by the Baltimore City Police Department;

**BECAUSE** Community residents recognize that the need to have police officers posted at this intersection for entire shifts as a deterrent strains their limited resources, reducing their availability to serve elsewhere;

**BECAUSE** Community residents are shocked and horrified by the recent outbreak of deadly shootings, and the serious risk of reprisal against upstanding citizens opposing the types of behaviors and businesses cited herein;

**BECAUSE** Community residents regard as reliable the research findings concluding that the presence and close proximity of liquor and fast food stores are significant contributors to crime and violence (National Institutes of Health, 2003);

**BECAUSE** Community residents and pedestrians of all ages are menaced by threatening behaviors of the loiterers and obstructed access to the walkways at this intersection;

**BECAUSE** Community residents observe that students of Calvin Rodwell Elementary/Middle School, some 600 feet away, use the walkway in front of these nuisance businesses to get to school and back home, exposing them to intolerable risks from the adverse elements gathering there;

**BECAUSE** Motorists through the community are impacted by foot traffic that spills over into the street in front of these businesses;

**BECAUSE** Research indicates that alcohol outlet density is the single greatest predictor of violent crime in neighborhoods, greater than other social and economic factors; further, alcohol outlet density is also associated with increased alcohol consumption, underage drinking, binge drinking, motor vehicle crashes, and hospitalizations among other health problems;

**BECAUSE** Children who live in close proximity to these outlets are at increased risk of seeing people selling and using drugs;

**BECAUSE** Community residents' objectives are to revitalize the neighborhood by making it safe, strengthening the commercial district with healthy businesses, and eliminating the loitering and illegal activities;

**THEREFORE WE PETITION THE CITY OF BALTIMORE USE ANY AND ALL LAWFUL MEANS TO SHUTDOWN THE NUISANCE BUSINESSES along the Liberty Heights and Gwynn Oak Avenues corridor.**

Signature: 

Printed Name: Ricardo Harrack

Address:

Phone: \_\_\_\_\_

Date: 3-27-19

City: Baltimore Zip: 21207

RECEIVED  
BALTIMORE  
CENSUS COMMISSIONER  
MAY 9 PM 1:41

# HOWARD PARK CIVIC ASSOCIATION, INC.

P.O. BOX 26593 BALTIMORE, MD. 21207 443.982.3422 WWW.HOWARDPARKCA.ORG

## RESOLUTIONS OF SUPPORT

**BECAUSE** Community residents regard the concentration of a liquor store, fast-food stores, convenience stores and similar establishments at and adjacent to the intersection of Liberty Heights Avenue and Gwynn Oak Avenue as a root cause and epicenter of the drug vending, drug abuse, alcohol abuse, deadly shootings and other criminal offences perpetrated in the neighborhood to include home invasions, purse-snatchings and other assaults;

**BECAUSE** Community residents daily observe considerable, persistent loitering, drinking and obvious illegal activity within and on the sidewalks in front of Four G's Liquor Store, Wings Things N More, New York Fried Chicken, Big T's, and a Chinese carry-out, among others; many of their patrons sit or lean and drink in front of the stores. They congregate there until ordered to move by police; they move down the street briefly, and then return shortly thereafter;

**BECAUSE** Community residents are cognizant of and troubled by the substantial number of calls for police intervention at the addresses nearby this intersection individually and collectively, which has been documented by the Baltimore City Police Department;

**BECAUSE** Community residents recognize that the need to have police officers posted at this intersection for entire shifts as a deterrent strains their limited resources, reducing their availability to serve elsewhere;

**BECAUSE** Community residents are shocked and horrified by the recent outbreak of deadly shootings, and the serious risk of reprisal against upstanding citizens opposing the types of behaviors and businesses cited herein;

**BECAUSE** Community residents regard as reliable the research findings concluding that the presence and close proximity of liquor and fast food stores are significant contributors to crime and violence (National Institutes of Health, 2003);

**BECAUSE** Community residents and pedestrians of all ages are menaced by threatening behaviors of the loiterers and obstructed access to the walkways at this intersection;

**BECAUSE** Community residents observe that students of Calvin Rodwell Elementary/Middle School, some 600 feet away, use the walkway in front of these nuisance businesses to get to school and back home, exposing them to intolerable risks from the adverse elements gathering there;

**BECAUSE** Motorists through the community are impacted by foot traffic that spills over into the street in front of these businesses;

**BECAUSE** Research indicates that alcohol outlet density is the single greatest predictor of violent crime in neighborhoods, greater than other social and economic factors; further, alcohol outlet density is also associated with increased alcohol consumption, underage drinking, binge drinking, motor vehicle crashes, and hospitalizations among other health problems;

**BECAUSE** Children who live in close proximity to these outlets are at increased risk of seeing people selling and using drugs;

**BECAUSE** Community residents' objectives are to revitalize the neighborhood by making it safe, strengthening the commercial district with healthy businesses, and eliminating the loitering and illegal activities;

**THEREFORE WE PETITION THE CITY OF BALTIMORE USE ANY AND ALL LAWFUL MEANS TO SHUTDOWN THE NUISANCE BUSINESSES along the Liberty Heights and Gwynn Oak Avenues corridor.**

Signature: Nichole C. Gatewood

Printed Name: Nichole C Gatewood

Address: \_\_\_\_\_

Phone: \_\_\_\_\_

Date: 3/26/2019

City: Balto Zip: 21207

RECEIVED  
2019 MAR 29 11:41  
BALTIMORE LIQUOR  
LICENSING COMMISSION



# HOWARD PARK CIVIC ASSOCIATION, INC.

P.O. BOX 26593 BALTIMORE, MD. 21207 443.982.3422 WWW.HOWARDPARKCA.ORG

## RESOLUTIONS OF SUPPORT

**BECAUSE** Community residents regard the concentration of a liquor store, fast-food stores, convenience stores and similar establishments at and adjacent to the intersection of Liberty Heights Avenue and Gwynn Oak Avenue as a root cause and epicenter of the drug vending, drug abuse, alcohol abuse, deadly shootings and other criminal offences perpetrated in the neighborhood to include home invasions, purse-snatchings and other assaults;

**BECAUSE** Community residents daily observe considerable, persistent loitering, drinking and obvious illegal activity within and on the sidewalks in front of Four G's Liquor Store, Wings Things N More, New York Fried Chicken, Big T's, and a Chinese carry-out, among others; many of their patrons sit or lean and drink in front of the stores. They congregate there until ordered to move by police; they move down the street briefly, and then return shortly thereafter;

**BECAUSE** Community residents are cognizant of and troubled by the substantial number of calls for police intervention at the addresses nearby this intersection individually and collectively, which has been documented by the Baltimore City Police Department;

**BECAUSE** Community residents recognize that the need to have police officers posted at this intersection for entire shifts as a deterrent strains their limited resources, reducing their availability to serve elsewhere;

**BECAUSE** Community residents are shocked and horrified by the recent outbreak of deadly shootings, and the serious risk of reprisal against upstanding citizens opposing the types of behaviors and businesses cited herein;

**BECAUSE** Community residents regard as reliable the research findings concluding that the presence and close proximity of liquor and fast food stores are significant contributors to crime and violence (National Institutes of Health, 2003);

**BECAUSE** Community residents and pedestrians of all ages are menaced by threatening behaviors of the loiterers and obstructed access to the walkways at this intersection;

**BECAUSE** Community residents observe that students of Calvin Rodwell Elementary/Middle School, some 600 feet away, use the walkway in front of these nuisance businesses to get to school and back home, exposing them to intolerable risks from the adverse elements gathering there;

**BECAUSE** Motorists through the community are impacted by foot traffic that spills over into the street in front of these businesses;

**BECAUSE** Research indicates that alcohol outlet density is the single greatest predictor of violent crime in neighborhoods, greater than other social and economic factors; further, alcohol outlet density is also associated with increased alcohol consumption, underage drinking, binge drinking, motor vehicle crashes, and hospitalizations among other health problems;

**BECAUSE** Children who live in close proximity to these outlets are at increased risk of seeing people selling and using drugs;

**BECAUSE** Community residents' objectives are to revitalize the neighborhood by making it safe, strengthening the commercial district with healthy businesses, and eliminating the loitering and illegal activities;

**THEREFORE WE PETITION THE CITY OF BALTIMORE USE ANY AND ALL LAWFUL MEANS TO SHUTDOWN THE NUISANCE BUSINESSES along the Liberty Heights and Gwynn Oak Avenues corridor.**

Signature: Maxine Webb

Printed Name: MAXINE WEBB

Address: \_\_\_\_\_

Phone: \_\_\_\_\_

Date: 3/26/19

City: BALTIMORE Zip: 21215

RECEIVED  
2019 MAR 27 PM 1:41  
BALTIMORE POLICE DEPARTMENT  
COMMUNITY AFFAIRS DIVISION

# HOWARD PARK CIVIC ASSOCIATION, INC.

P.O. BOX 26593 BALTIMORE, MD. 21207 443.982.3422 WWW.HOWARDPARKCA.ORG

## RESOLUTIONS OF SUPPORT

**BECAUSE** Community residents regard the concentration of a liquor store, fast-food stores, convenience stores and similar establishments at and adjacent to the intersection of Liberty Heights Avenue and Gwynn Oak Avenue as a root cause and epicenter of the drug vending, drug abuse, alcohol abuse, deadly shootings and other criminal offences perpetrated in the neighborhood to include home invasions, purse-snatchings and other assaults;

**BECAUSE** Community residents daily observe considerable, persistent loitering, drinking and obvious illegal activity within and on the sidewalks in front of Four G's Liquor Store, Wings Things N More, New York Fried Chicken, Big T's, and a Chinese carry-out, among others; many of their patrons sit or lean and drink in front of the stores. They congregate there until ordered to move by police; they move down the street briefly, and then return shortly thereafter;

**BECAUSE** Community residents are cognizant of and troubled by the substantial number of calls for police intervention at the addresses nearby this intersection individually and collectively, which has been documented by the Baltimore City Police Department;

**BECAUSE** Community residents recognize that the need to have police officers posted at this intersection for entire shifts as a deterrent strains their limited resources, reducing their availability to serve elsewhere;

**BECAUSE** Community residents are shocked and horrified by the recent outbreak of deadly shootings, and the serious risk of reprisal against upstanding citizens opposing the types of behaviors and businesses cited herein;

**BECAUSE** Community residents regard as reliable the research findings concluding that the presence and close proximity of liquor and fast food stores are significant contributors to crime and violence (National Institutes of Health, 2003);

**BECAUSE** Community residents and pedestrians of all ages are menaced by threatening behaviors of the loiterers and obstructed access to the walkways at this intersection;

**BECAUSE** Community residents observe that students of Calvin Rodwell Elementary/Middle School, some 600 feet away, use the walkway in front of these nuisance businesses to get to school and back home, exposing them to intolerable risks from the adverse elements gathering there;

**BECAUSE** Motorists through the community are impacted by foot traffic that spills over into the street in front of these businesses;

**BECAUSE** Research indicates that alcohol outlet density is the single greatest predictor of violent crime in neighborhoods, greater than other social and economic factors; further, alcohol outlet density is also associated with increased alcohol consumption, underage drinking, binge drinking, motor vehicle crashes, and hospitalizations among other health problems;

**BECAUSE** Children who live in close proximity to these outlets are at increased risk of seeing people selling and using drugs;

**BECAUSE** Community residents' objectives are to revitalize the neighborhood by making it safe, strengthening the commercial district with healthy businesses, and eliminating the loitering and illegal activities;

**THEREFORE WE PETITION THE CITY OF BALTIMORE USE ANY AND ALL LAWFUL MEANS TO SHUTDOWN THE NUISANCE BUSINESSES** along the Liberty Heights and Gwynn Oak Avenues corridor.

Signature: Nicholi C. Gatenwood, Vice President Phone: \_\_\_\_\_

Printed Name: Hillsdale Heights Neighborhood Assoc Date: 3/26/2019

Address: P.O. Box 11946

City: Balto Zip: 21207-9998

RECEIVED  
709 APR 27 9 1: 42  
BALTIMORE  
LICENSING COMMISSION

# HOWARD PARK CIVIC ASSOCIATION, INC.

P.O. BOX 26593 BALTIMORE, MD. 21207 443.982.3422 WWW.HOWARDPARKCA.ORG

## RESOLUTIONS OF SUPPORT

**BECAUSE** Community residents regard the concentration of a liquor store, fast-food stores, convenience stores and similar establishments at and adjacent to the intersection of Liberty Heights Avenue and Gwynn Oak Avenue as a root cause and epicenter of the drug vending, drug abuse, alcohol abuse, deadly shootings and other criminal offences perpetrated in the neighborhood to include home invasions, purse-snatchings and other assaults;

**BECAUSE** Community residents daily observe considerable, persistent loitering, drinking and obvious illegal activity within and on the sidewalks in front of Four G's Liquor Store, Wings Things N More, New York Fried Chicken, Big T's, and a Chinese carry-out, among others; many of their patrons sit or lean and drink in front of the stores. They congregate there until ordered to move by police; they move down the street briefly, and then return shortly thereafter;

**BECAUSE** Community residents are cognizant of and troubled by the substantial number of calls for police intervention at the addresses nearby this intersection individually and collectively, which has been documented by the Baltimore City Police Department;

**BECAUSE** Community residents recognize that the need to have police officers posted at this intersection for entire shifts as a deterrent strains their limited resources, reducing their availability to serve elsewhere;

**BECAUSE** Community residents are shocked and horrified by the recent outbreak of deadly shootings, and the serious risk of reprisal against upstanding citizens opposing the types of behaviors and businesses cited herein;

**BECAUSE** Community residents regard as reliable the research findings concluding that the presence and close proximity of liquor and fast food stores are significant contributors to crime and violence (National Institutes of Health, 2003);

**BECAUSE** Community residents and pedestrians of all ages are menaced by threatening behaviors of the loiterers and obstructed access to the walkways at this intersection;

**BECAUSE** Community residents observe that students of Calvin Rodwell Elementary/Middle School, some 600 feet away, use the walkway in front of these nuisance businesses to get to school and back home, exposing them to intolerable risks from the adverse elements gathering there;

**BECAUSE** Motorists through the community are impacted by foot traffic that spills over into the street in front of these businesses;

**BECAUSE** Research indicates that alcohol outlet density is the single greatest predictor of violent crime in neighborhoods, greater than other social and economic factors; further, alcohol outlet density is also associated with increased alcohol consumption, underage drinking, binge drinking, motor vehicle crashes, and hospitalizations among other health problems;

**BECAUSE** Children who live in close proximity to these outlets are at increased risk of seeing people selling and using drugs;

**BECAUSE** Community residents' objectives are to revitalize the neighborhood by making it safe, strengthening the commercial district with healthy businesses, and eliminating the loitering and illegal activities;

**THEREFORE WE PETITION THE CITY OF BALTIMORE USE ANY AND ALL LAWFUL MEANS TO SHUTDOWN THE NUISANCE BUSINESSES along the Liberty Heights and Gwynn Oak Avenues corridor.**

Signature: *Geneva C. Eaton*

Printed Name: Geneva C. Eaton

Address: \_\_\_\_\_

Phone: \_\_\_\_\_

Date: 3-26-19

City: \_\_\_\_\_ Zip: \_\_\_\_\_

RECEIVED  
19 MAR 27 PM 1:42  
BALTIMORE  
CENSUS COMMISSIONERS

# HOWARD PARK CIVIC ASSOCIATION, INC.

P.O. BOX 26593 BALTIMORE, MD. 21207 443.982.3422 WWW.HOWARDPARKCA.ORG

## RESOLUTIONS OF SUPPORT

**BECAUSE** Community residents regard the concentration of a liquor store, fast-food stores, convenience stores and similar establishments at and adjacent to the intersection of Liberty Heights Avenue and Gwynn Oak Avenue as a root cause and epicenter of the drug vending, drug abuse, alcohol abuse, deadly shootings and other criminal offences perpetrated in the neighborhood to include home invasions, purse-snatchings and other assaults;

**BECAUSE** Community residents daily observe considerable, persistent loitering, drinking and obvious illegal activity within and on the sidewalks in front of Four G's Liquor Store, Wings Things N More, New York Fried Chicken, Big T's, and a Chinese carry-out, among others; many of their patrons sit or lean and drink in front of the stores. They congregate there until ordered to move by police; they move down the street briefly, and then return shortly thereafter;

**BECAUSE** Community residents are cognizant of and troubled by the substantial number of calls for police intervention at the addresses nearby this intersection individually and collectively, which has been documented by the Baltimore City Police Department;

**BECAUSE** Community residents recognize that the need to have police officers posted at this intersection for entire shifts as a deterrent strains their limited resources, reducing their availability to serve elsewhere;

**BECAUSE** Community residents are shocked and horrified by the recent outbreak of deadly shootings, and the serious risk of reprisal against upstanding citizens opposing the types of behaviors and businesses cited herein;

**BECAUSE** Community residents regard as reliable the research findings concluding that the presence and close proximity of liquor and fast food stores are significant contributors to crime and violence (National Institutes of Health, 2003);

**BECAUSE** Community residents and pedestrians of all ages are menaced by threatening behaviors of the loiterers and obstructed access to the walkways at this intersection;

**BECAUSE** Community residents observe that students of Calvin Rodwell Elementary/Middle School, some 600 feet away, use the walkway in front of these nuisance businesses to get to school and back home, exposing them to intolerable risks from the adverse elements gathering there;

**BECAUSE** Motorists through the community are impacted by foot traffic that spills over into the street in front of these businesses;

**BECAUSE** Research indicates that alcohol outlet density is the single greatest predictor of violent crime in neighborhoods, greater than other social and economic factors; further, alcohol outlet density is also associated with increased alcohol consumption, underage drinking, binge drinking, motor vehicle crashes, and hospitalizations among other health problems;

**BECAUSE** Children who live in close proximity to these outlets are at increased risk of seeing people selling and using drugs;

**BECAUSE** Community residents' objectives are to revitalize the neighborhood by making it safe, strengthening the commercial district with healthy businesses, and eliminating the loitering and illegal activities;

**THEREFORE WE PETITION THE CITY OF BALTIMORE USE ANY AND ALL LAWFUL MEANS TO SHUTDOWN THE NUISANCE BUSINESSES along the Liberty Heights and Gwynn Oak Avenues corridor.**

Signature: \_\_\_\_\_

Printed Name: Sean Stinnett

Address: \_\_\_\_\_

Phone: \_\_\_\_\_

Date: 3/26/19

City: Balto

Zip: 21215

RECEIVED  
MARCH 27 PM 1:12  
LICENSING COMMISSIONERS

**HOWARD PARK CIVIC ASSOCIATION, INC.**

P.O. BOX 26593 BALTIMORE, MD. 21207 443.982.3422 WWW.HOWARDPARKCA.ORG

**RESOLUTIONS OF SUPPORT**

**BECAUSE** Community residents regard the concentration of a liquor store, fast-food stores, convenience stores and similar establishments at and adjacent to the intersection of Liberty Heights Avenue and Gwynn Oak Avenue as a root cause and epicenter of the drug vending, drug abuse, alcohol abuse, deadly shootings and other criminal offences perpetrated in the neighborhood to include home invasions, purse-snatchings and other assaults;

**BECAUSE** Community residents daily observe considerable, persistent loitering, drinking and obvious illegal activity within and on the sidewalks in front of Four G's Liquor Store, Wings Things N More, New York Fried Chicken, Big T's, and a Chinese carry-out, among others; many of their patrons sit or lean and drink in front of the stores. They congregate there until ordered to move by police; they move down the street briefly, and then return shortly thereafter;

**BECAUSE** Community residents are cognizant of and troubled by the substantial number of calls for police intervention at the addresses nearby this intersection individually and collectively, which has been documented by the Baltimore City Police Department;

**BECAUSE** Community residents recognize that the need to have police officers posted at this intersection for entire shifts as a deterrent strains their limited resources, reducing their availability to serve elsewhere;

**BECAUSE** Community residents are shocked and horrified by the recent outbreak of deadly shootings, and the serious risk of reprisal against upstanding citizens opposing the types of behaviors and businesses cited herein;

**BECAUSE** Community residents regard as reliable the research findings concluding that the presence and close proximity of liquor and fast food stores are significant contributors to crime and violence (National Institutes of Health, 2003;

**BECAUSE** Community residents and pedestrians of all ages are menaced by threatening behaviors of the loiterers and obstructed access to the walkways at this intersection;

**BECAUSE** Community residents observe that students of Calvin Rodwell Elementary/Middle School, some 600 feet away, use the walkway in front of these nuisance businesses to get to school and back home, exposing them to intolerable risks from the adverse elements gathering there;

**BECAUSE** Motorists through the community are impacted by foot traffic that spills over into the street in front of these businesses;

**BECAUSE** Research indicates that alcohol outlet density is the single greatest predictor of violent crime in neighborhoods, greater than other social and economic factors; further, alcohol outlet density is also associated with increased alcohol consumption, underage drinking, binge drinking, motor vehicle crashes, and hospitalizations among other health problems;

**BECAUSE** Children who live in close proximity to these outlets are at increased risk of seeing people selling and using drugs;

**BECAUSE** Community residents' objectives are to revitalize the neighborhood by making it safe, strengthening the commercial district with healthy businesses, and eliminating the loitering and illegal activities;

**THEREFORE WE PETITION THE CITY OF BALTIMORE USE ANY AND ALL LAWFUL MEANS TO SHUTDOWN THE NUISANCE BUSINESSES along the Liberty Heights and Gwynn Oak Avenues corridor.**

Signature: Yolanda Phillips

Phone: \_\_\_\_\_

Printed Name: YOLANDA PHILLIPS

Date: 3/24/19

Address: \_\_\_\_\_

City: BA 140 Zip: 21207

RECEIVED  
2019 MAR 27 PM 1:41  
BALTIMORE LICENSING AND COMMISSIONERS

# HOWARD PARK CIVIC ASSOCIATION, INC.

P.O. BOX 26593 BALTIMORE, MD. 21207 443.982.3422 WWW.HOWARDPARKCA.ORG

## RESOLUTIONS OF SUPPORT

**BECAUSE** Community residents regard the concentration of a liquor store, fast-food stores, convenience stores and similar establishments at and adjacent to the intersection of Liberty Heights Avenue and Gwynn Oak Avenue as a root cause and epicenter of the drug vending, drug abuse, alcohol abuse, deadly shootings and other criminal offences perpetrated in the neighborhood to include home invasions, purse-snatchings and other assaults;

**BECAUSE** Community residents daily observe considerable, persistent loitering, drinking and obvious illegal activity within and on the sidewalks in front of Four G's Liquor Store, Wings Things N More, New York Fried Chicken, Big T's, and a Chinese carry-out, among others; many of their patrons sit or lean and drink in front of the stores. They congregate there until ordered to move by police; they move down the street briefly, and then return shortly thereafter;

**BECAUSE** Community residents are cognizant of and troubled by the substantial number of calls for police intervention at the addresses nearby this intersection individually and collectively, which has been documented by the Baltimore City Police Department;

**BECAUSE** Community residents recognize that the need to have police officers posted at this intersection for entire shifts as a deterrent strains their limited resources, reducing their availability to serve elsewhere;

**BECAUSE** Community residents are shocked and horrified by the recent outbreak of deadly shootings, and the serious risk of reprisal against upstanding citizens opposing the types of behaviors and businesses cited herein;

**BECAUSE** Community residents regard as reliable the research findings concluding that the presence and close proximity of liquor and fast food stores are significant contributors to crime and violence (National Institutes of Health, 2003);

**BECAUSE** Community residents and pedestrians of all ages are menaced by threatening behaviors of the loiterers and obstructed access to the walkways at this intersection;

**BECAUSE** Community residents observe that students of Calvin Rodwell Elementary/Middle School, some 600 feet away, use the walkway in front of these nuisance businesses to get to school and back home, exposing them to intolerable risks from the adverse elements gathering there;

**BECAUSE** Motorists through the community are impacted by foot traffic that spills over into the street in front of these businesses;

**BECAUSE** Research indicates that alcohol outlet density is the single greatest predictor of violent crime in neighborhoods, greater than other social and economic factors; further, alcohol outlet density is also associated with increased alcohol consumption, underage drinking, binge drinking, motor vehicle crashes, and hospitalizations among other health problems;

**BECAUSE** Children who live in close proximity to these outlets are at increased risk of seeing people selling and using drugs;

**BECAUSE** Community residents' objectives are to revitalize the neighborhood by making it safe, strengthening the commercial district with healthy businesses, and eliminating the loitering and illegal activities;

**THEREFORE WE PETITION THE CITY OF BALTIMORE USE ANY AND ALL LAWFUL MEANS TO SHUTDOWN THE NUISANCE BUSINESSES** along the Liberty Heights and Gwynn Oak Avenues corridor.

Signature: Arlene N. Gill

Printed Name: ARLENE N. GILL

Address: \_\_\_\_\_

Phone: \_\_\_\_\_

Date: 3/23/19

City: Balt. Zip: 21207

RECEIVED  
BALTIMORE CITY COMMISSIONERS  
MARCH 22 PM 4:42

**HOWARD PARK CIVIC ASSOCIATION, INC.**

P.O. BOX 26593 BALTIMORE, MD. 21207 443.982.3422 WWW.HOWARDPARKCA.ORG

**RESOLUTIONS OF SUPPORT**

**BECAUSE** Community residents regard the concentration of a liquor store, fast-food stores, convenience stores and similar establishments at and adjacent to the intersection of Liberty Heights Avenue and Gwynn Oak Avenue as a root cause and epicenter of the drug vending, drug abuse, alcohol abuse, deadly shootings and other criminal offences perpetrated in the neighborhood to include home invasions, purse-snatchings and other assaults;

**BECAUSE** Community residents daily observe considerable, persistent loitering, drinking and obvious illegal activity within and on the sidewalks in front of Four G's Liquor Store, Wings Things N More, New York Fried Chicken, Big T's, and a Chinese carry-out, among others; many of their patrons sit or lean and drink in front of the stores. They congregate there until ordered to move by police; they move down the street briefly, and then return shortly thereafter;

**BECAUSE** Community residents are cognizant of and troubled by the substantial number of calls for police intervention at the addresses nearby this intersection individually and collectively, which has been documented by the Baltimore City Police Department;

**BECAUSE** Community residents recognize that the need to have police officers posted at this intersection for entire shifts as a deterrent strains their limited resources, reducing their availability to serve elsewhere;

**BECAUSE** Community residents are shocked and horrified by the recent outbreak of deadly shootings, and the serious risk of reprisal against upstanding citizens opposing the types of behaviors and businesses cited herein;

**BECAUSE** Community residents regard as reliable the research findings concluding that the presence and close proximity of liquor and fast food stores are significant contributors to crime and violence (National Institutes of Health, 2003);

**BECAUSE** Community residents and pedestrians of all ages are menaced by threatening behaviors of the loiterers and obstructed access to the walkways at this intersection;

**BECAUSE** Community residents observe that students of Calvin Rodwell Elementary/Middle School, some 600 feet away, use the walkway in front of these nuisance businesses to get to school and back home, exposing them to intolerable risks from the adverse elements gathering there;

**BECAUSE** Motorists through the community are impacted by foot traffic that spills over into the street in front of these businesses;

**BECAUSE** Research indicates that alcohol outlet density is the single greatest predictor of violent crime in neighborhoods, greater than other social and economic factors; further, alcohol outlet density is also associated with increased alcohol consumption, underage drinking, binge drinking, motor vehicle crashes, and hospitalizations among other health problems;

**BECAUSE** Children who live in close proximity to these outlets are at increased risk of seeing people selling and using drugs;

**BECAUSE** Community residents' objectives are to revitalize the neighborhood by making it safe, strengthening the commercial district with healthy businesses, and eliminating the loitering and illegal activities;

**THEREFORE WE PETITION THE CITY OF BALTIMORE USE ANY AND ALL LAWFUL MEANS TO SHUTDOWN THE NUISANCE BUSINESSES along the Liberty Heights and Gwynn Oak Avenues corridor.**

Signature: [Handwritten Signature]  
Printed Name: T Johnson  
Address: \_\_\_\_\_

Phone: \_\_\_\_\_  
Date: March 20 2019  
City: Balt MD Zip: 21207

RECEIVED  
2019 MAR 29 PM 1:42  
LICENSING COMMISSIONER

# HOWARD PARK CIVIC ASSOCIATION, INC.

P.O. BOX 26593 BALTIMORE, MD. 21207 443.982.3422 WWW.HOWARDPARKCA.ORG

## RESOLUTIONS OF SUPPORT

**BECAUSE** Community residents regard the concentration of a liquor store, fast-food stores, convenience stores and similar establishments at and adjacent to the intersection of Liberty Heights Avenue and Gwynn Oak Avenue as a root cause and epicenter of the drug vending, drug abuse, alcohol abuse, deadly shootings and other criminal offences perpetrated in the neighborhood to include home invasions, purse-snatchings and other assaults;

**BECAUSE** Community residents daily observe considerable, persistent loitering, drinking and obvious illegal activity within and on the sidewalks in front of Four G's Liquor Store, Wings Things N More, New York Fried Chicken, Big T's, and a Chinese carry-out, among others; many of their patrons sit or lean and drink in front of the stores. They congregate there until ordered to move by police; they move down the street briefly, and then return shortly thereafter;

**BECAUSE** Community residents are cognizant of and troubled by the substantial number of calls for police intervention at the addresses nearby this intersection individually and collectively, which has been documented by the Baltimore City Police Department;

**BECAUSE** Community residents recognize that the need to have police officers posted at this intersection for entire shifts as a deterrent strains their limited resources, reducing their availability to serve elsewhere;

**BECAUSE** Community residents are shocked and horrified by the recent outbreak of deadly shootings, and the serious risk of reprisal against upstanding citizens opposing the types of behaviors and businesses cited herein;

**BECAUSE** Community residents regard as reliable the research findings concluding that the presence and close proximity of liquor and fast food stores are significant contributors to crime and violence (National Institutes of Health, 2003;

**BECAUSE** Community residents and pedestrians of all ages are menaced by threatening behaviors of the loiterers and obstructed access to the walkways at this intersection;

**BECAUSE** Community residents observe that students of Calvin Rodwell Elementary/Middle School, some 600 feet away, use the walkway in front of these nuisance businesses to get to school and back home, exposing them to intolerable risks from the adverse elements gathering there;

**BECAUSE** Motorists through the community are impacted by foot traffic that spills over into the street in front of these businesses;

**BECAUSE** Research indicates that alcohol outlet density is the single greatest predictor of violent crime in neighborhoods, greater than other social and economic factors; further, alcohol outlet density is also associated with increased alcohol consumption, underage drinking, binge drinking, motor vehicle crashes, and hospitalizations among other health problems;

**BECAUSE** Children who live in close proximity to these outlets are at increased risk of seeing people selling and using drugs;

**BECAUSE** Community residents' objectives are to revitalize the neighborhood by making it safe, strengthening the commercial district with healthy businesses, and eliminating the loitering and illegal activities;

**THEREFORE WE PETITION THE CITY OF BALTIMORE USE ANY AND ALL LAWFUL MEANS TO SHUTDOWN THE NUISANCE BUSINESSES** along the Liberty Heights and Gwynn Oak Avenues corridor.

Signature: Karen Hayward

Printed Name: Karen Hayward

Address: \_\_\_\_\_

Phone: \_\_\_\_\_

Date: 3/17/19

City: Balto Zip: 21217

RECEIVED  
2019 MAR 22 AM 1:15  
BALTIMORE  
LICENSING COMMISSIONERS



**HOWARD PARK CIVIC ASSOCIATION, INC.**

P.O. BOX 26593 BALTIMORE, MD. 21207 443.982.3422 WWW.HOWARDPARKCA.ORG

**RESOLUTIONS OF SUPPORT**

**BECAUSE** Community residents regard the concentration of a liquor store, fast-food stores, convenience stores and similar establishments at and adjacent to the intersection of Liberty Heights Avenue and Gwynn Oak Avenue as a root cause and epicenter of the drug vending, drug abuse, alcohol abuse, deadly shootings and other criminal offences perpetrated in the neighborhood to include home invasions, purse-snatchings and other assaults;

**BECAUSE** Community residents daily observe considerable, persistent loitering, drinking and obvious illegal activity within and on the sidewalks in front of Four G's Liquor Store, Wings Things N More, New York Fried Chicken, Big T's, and a Chinese carry-out, among others; many of their patrons sit or lean and drink in front of the stores. They congregate there until ordered to move by police; they move down the street briefly, and then return shortly thereafter;

**BECAUSE** Community residents are cognizant of and troubled by the substantial number of calls for police intervention at the addresses nearby this intersection individually and collectively, which has been documented by the Baltimore City Police Department;

**BECAUSE** Community residents recognize that the need to have police officers posted at this intersection for entire shifts as a deterrent strains their limited resources, reducing their availability to serve elsewhere;

**BECAUSE** Community residents are shocked and horrified by the recent outbreak of deadly shootings, and the serious risk of reprisal against upstanding citizens opposing the types of behaviors and businesses cited herein;

**BECAUSE** Community residents regard as reliable the research findings concluding that the presence and close proximity of liquor and fast food stores are significant contributors to crime and violence (National Institutes of Health, 2003);

**BECAUSE** Community residents and pedestrians of all ages are menaced by threatening behaviors of the loiterers and obstructed access to the walkways at this intersection;

**BECAUSE** Community residents observe that students of Calvin Rodwell Elementary/Middle School, some 600 feet away, use the walkway in front of these nuisance businesses to get to school and back home, exposing them to intolerable risks from the adverse elements gathering there;

**BECAUSE** Motorists through the community are impacted by foot traffic that spills over into the street in front of these businesses;

**BECAUSE** Research indicates that alcohol outlet density is the single greatest predictor of violent crime in neighborhoods, greater than other social and economic factors; further, alcohol outlet density is also associated with increased alcohol consumption, underage drinking, binge drinking, motor vehicle crashes, and hospitalizations among other health problems;

**BECAUSE** Children who live in close proximity to these outlets are at increased risk of seeing people selling and using drugs;

**BECAUSE** Community residents' objectives are to revitalize the neighborhood by making it safe, strengthening the commercial district with healthy businesses, and eliminating the loitering and illegal activities;

**THEREFORE WE PETITION THE CITY OF BALTIMORE USE ANY AND ALL LAWFUL MEANS TO SHUTDOWN THE NUISANCE BUSINESSES along the Liberty Heights and Gwynn Oak Avenues corridor.**

Signature: Catherine B. Thomas  
Printed Name: Catherine B. Thomas

Address: \_\_\_\_\_

Phone: \_\_\_\_\_  
Date: 3/20/19  
City: Balto Zip: 21207

RECEIVED  
2019 MAR 29 PM 1:42  
BALTIMORE  
LICENSING DIVISION

**HOWARD PARK CIVIC ASSOCIATION, INC.**

P.O. BOX 26593 BALTIMORE, MD. 21207 443.982.3422 WWW.HOWARDPARKCA.ORG

**RESOLUTIONS OF SUPPORT**

**BECAUSE** Community residents regard the concentration of a liquor store, fast-food stores, convenience stores and similar establishments at and adjacent to the intersection of Liberty Heights Avenue and Gwynn Oak Avenue as a root cause and epicenter of the drug vending, drug abuse, alcohol abuse, deadly shootings and other criminal offences perpetrated in the neighborhood to include home invasions, purse-snatchings and other assaults;

**BECAUSE** Community residents daily observe considerable, persistent loitering, drinking and obvious illegal activity within and on the sidewalks in front of Four G's Liquor Store, Wings Things N More, New York Fried Chicken, Big T's, and a Chinese carry-out, among others; many of their patrons sit or lean and drink in front of the stores. They congregate there until ordered to move by police; they move down the street briefly, and then return shortly thereafter;

**BECAUSE** Community residents are cognizant of and troubled by the substantial number of calls for police intervention at the addresses nearby this intersection individually and collectively, which has been documented by the Baltimore City Police Department;

**BECAUSE** Community residents recognize that the need to have police officers posted at this intersection for entire shifts as a deterrent strains their limited resources, reducing their availability to serve elsewhere;

**BECAUSE** Community residents are shocked and horrified by the recent outbreak of deadly shootings, and the serious risk of reprisal against upstanding citizens opposing the types of behaviors and businesses cited herein;

**BECAUSE** Community residents regard as reliable the research findings concluding that the presence and close proximity of liquor and fast food stores are significant contributors to crime and violence (National Institutes of Health, 2003;

**BECAUSE** Community residents and pedestrians of all ages are menaced by threatening behaviors of the loiterers and obstructed access to the walkways at this intersection;

**BECAUSE** Community residents observe that students of Calvin Rodwell Elementary/Middle School, some 600 feet away, use the walkway in front of these nuisance businesses to get to school and back home, exposing them to intolerable risks from the adverse elements gathering there;

**BECAUSE** Motorists through the community are impacted by foot traffic that spills over into the street in front of these businesses;

**BECAUSE** Research indicates that alcohol outlet density is the single greatest predictor of violent crime in neighborhoods, greater than other social and economic factors; further, alcohol outlet density is also associated with increased alcohol consumption, underage drinking, binge drinking, motor vehicle crashes, and hospitalizations among other health problems;

**BECAUSE** Children who live in close proximity to these outlets are at increased risk of seeing people selling and using drugs;

**BECAUSE** Community residents' objectives are to revitalize the neighborhood by making it safe, strengthening the commercial district with healthy businesses, and eliminating the loitering and illegal activities;

**THEREFORE WE PETITION THE CITY OF BALTIMORE USE ANY AND ALL LAWFUL MEANS TO SHUTDOWN THE NUISANCE BUSINESSES** along the Liberty Heights and Gwynn Oak Avenues corridor.

Signature: [Handwritten Signature]  
Printed Name: ANTHONY JORDAN  
Address: \_\_\_\_\_

Phone: \_\_\_\_\_  
Date: 3/20/19  
City: Balto Zip: 21207

RECEIVED  
BALTIMORE CITY  
LICENSING COMMISSION  
2019 APR 29 PM 1:44

# HOWARD PARK CIVIC ASSOCIATION, INC.

P.O. BOX 26593 BALTIMORE, MD. 21207 443.982.3422 WWW.HOWARDPARKCA.ORG

## RESOLUTIONS OF SUPPORT

**BECAUSE** Community residents regard the concentration of a liquor store, fast-food stores, convenience stores and similar establishments at and adjacent to the intersection of Liberty Heights Avenue and Gwynn Oak Avenue as a root cause and epicenter of the drug vending, drug abuse, alcohol abuse, deadly shootings and other criminal offences perpetrated in the neighborhood to include home invasions, purse-snatchings and other assaults;

**BECAUSE** Community residents daily observe considerable, persistent loitering, drinking and obvious illegal activity within and on the sidewalks in front of Four G's Liquor Store, Wings Things N More, New York Fried Chicken, Big T's, and a Chinese carry-out, among others; many of their patrons sit or lean and drink in front of the stores. They congregate there until ordered to move by police; they move down the street briefly, and then return shortly thereafter;

**BECAUSE** Community residents are cognizant of and troubled by the substantial number of calls for police intervention at the addresses nearby this intersection individually and collectively, which has been documented by the Baltimore City Police Department;

**BECAUSE** Community residents recognize that the need to have police officers posted at this intersection for entire shifts as a deterrent strains their limited resources, reducing their availability to serve elsewhere;

**BECAUSE** Community residents are shocked and horrified by the recent outbreak of deadly shootings and the serious risk of reprisal against upstanding citizens opposing the types of behaviors and businesses cited herein;

**BECAUSE** Community residents regard as reliable the research findings concluding that the presence and close proximity of liquor and fast food stores are significant contributors to crime and violence (National Institutes of Health, 2003);

**BECAUSE** Community residents and pedestrians of all ages are menaced by threatening behaviors of the loiterers and obstructed access to the walkways at this intersection;

**BECAUSE** Community residents observe that students of Calvin Rodwell Elementary/Middle School, some 600 feet away, use the walkway in front of these nuisance businesses to get to school and back home, exposing them to intolerable risks from the adverse elements gathering there;

**BECAUSE** Motorists through the community are impacted by foot traffic that spills over into the street in front of these businesses;

**BECAUSE** Research indicates that alcohol outlet density is the single greatest predictor of violent crime in neighborhoods, greater than other social and economic factors; further, alcohol outlet density is also associated with increased alcohol consumption, underage drinking, binge drinking, motor vehicle crashes, and hospitalizations among other health problems;

**BECAUSE** Children who live in close proximity to these outlets are at increased risk of seeing people selling and using drugs;

**BECAUSE** Community residents' objectives are to revitalize the neighborhood by making it safe, strengthening the commercial district with healthy businesses, and eliminating the loitering and illegal activities;

**THEREFORE WE PETITION THE CITY OF BALTIMORE USE ANY AND ALL LAWFUL MEANS TO SHUTDOWN THE NUISANCE BUSINESSES along the Liberty Heights and Gwynn Oak Avenues corridor.**

Signature: 

Printed Name: Evelyn E Eldredge

Address: \_\_\_\_\_

Phone: \_\_\_\_\_

Date: 3/24/2019

City: Baltimore Zip: 21207

RECEIVED  
2019 MAR 29 PM 1:42  
LEGISLATIVE COMMISSIONERS

# HOWARD PARK CIVIC ASSOCIATION, INC.

P.O. BOX 26593 BALTIMORE, MD. 21207 443.982.3422 WWW.HOWARDPARKCA.ORG

## RESOLUTIONS OF SUPPORT

**BECAUSE** Community residents regard the concentration of a liquor store, fast-food stores, convenience stores and similar establishments at and adjacent to the intersection of Liberty Heights Avenue and Gwynn Oak Avenue as a root cause and epicenter of the drug vending, drug abuse, alcohol abuse, deadly shootings and other criminal offences perpetrated in the neighborhood to include home invasions, purse-snatchings and other assaults;

**BECAUSE** Community residents daily observe considerable, persistent loitering, drinking and obvious illegal activity within and on the sidewalks in front of Four G's Liquor Store, Wings Things N More, New York Fried Chicken, Big T's, and a Chinese carry-out, among others; many of their patrons sit or lean and drink in front of the stores. They congregate there until ordered to move by police; they move down the street briefly, and then return shortly thereafter;

**BECAUSE** Community residents are cognizant of and troubled by the substantial number of calls for police intervention at the addresses nearby this intersection individually and collectively, which has been documented by the Baltimore City Police Department;

**BECAUSE** Community residents recognize that the need to have police officers posted at this intersection for entire shifts as a deterrent strains their limited resources, reducing their availability to serve elsewhere;

**BECAUSE** Community residents are shocked and horrified by the recent outbreak of deadly shootings, and the serious risk of reprisal against upstanding citizens opposing the types of behaviors and businesses cited herein;

**BECAUSE** Community residents regard as reliable the research findings concluding that the presence and close proximity of liquor and fast food stores are significant contributors to crime and violence (National Institutes of Health, 2003);

**BECAUSE** Community residents and pedestrians of all ages are menaced by threatening behaviors of the loiterers and obstructed access to the walkways at this intersection;

**BECAUSE** Community residents observe that students of Calvin Rodwell Elementary/Middle School, some 600 feet away, use the walkway in front of these nuisance businesses to get to school and back home, exposing them to intolerable risks from the adverse elements gathering there;

**BECAUSE** Motorists through the community are impacted by foot traffic that spills over into the street in front of these businesses;

**BECAUSE** Research indicates that alcohol outlet density is the single greatest predictor of violent crime in neighborhoods, greater than other social and economic factors; further, alcohol outlet density is also associated with increased alcohol consumption, underage drinking, binge drinking, motor vehicle crashes, and hospitalizations among other health problems;

**BECAUSE** Children who live in close proximity to these outlets are at increased risk of seeing people selling and using drugs;

**BECAUSE** Community residents' objectives are to revitalize the neighborhood by making it safe, strengthening the commercial district with healthy businesses, and eliminating the loitering and illegal activities;

**THEREFORE WE PETITION THE CITY OF BALTIMORE USE ANY AND ALL LAWFUL MEANS TO SHUTDOWN THE NUISANCE BUSINESSES** along the Liberty Heights and Gwynn Oak Avenues corridor.

Signature: Wade Seaton

Printed Name: Wade Seaton

Address: \_\_\_\_\_

Phone: \_\_\_\_\_

Date: \_\_\_\_\_

City: \_\_\_\_\_ Zip: \_\_\_\_\_

RECEIVED  
MID 2007 PM 1:13  
LICENSING COMMISSIONERS

# HOWARD PARK CIVIC ASSOCIATION, INC.

P.O. BOX 26593 BALTIMORE, MD. 21207 443.982.3422 WWW.HOWARDPARKCA.ORG

## RESOLUTIONS OF SUPPORT

**BECAUSE** Community residents regard the concentration of a liquor store, fast-food stores, convenience stores and similar establishments at and adjacent to the intersection of Liberty Heights Avenue and Gwynn Oak Avenue as a root cause and epicenter of the drug vending, drug abuse, alcohol abuse, deadly shootings and other criminal offences perpetrated in the neighborhood to include home invasions, purse-snatchings and other assaults;

**BECAUSE** Community residents daily observe considerable, persistent loitering, drinking and obvious illegal activity within and on the sidewalks in front of Four G's Liquor Store, Wings Things N More, New York Fried Chicken, Big T's, and a Chinese carry-out, among others; many of their patrons sit or lean and drink in front of the stores. They congregate there until ordered to move by police; they move down the street briefly, and then return shortly thereafter;

**BECAUSE** Community residents are cognizant of and troubled by the substantial number of calls for police intervention at the addresses nearby this intersection individually and collectively, which has been documented by the Baltimore City Police Department;

**BECAUSE** Community residents recognize that the need to have police officers posted at this intersection for entire shifts as a deterrent strains their limited resources, reducing their availability to serve elsewhere;

**BECAUSE** Community residents are shocked and horrified by the recent outbreak of deadly shootings, and the serious risk of reprisal against upstanding citizens opposing the types of behaviors and businesses cited herein;

**BECAUSE** Community residents regard as reliable the research findings concluding that the presence and close proximity of liquor and fast food stores are significant contributors to crime and violence (National Institutes of Health, 2003);

**BECAUSE** Community residents and pedestrians of all ages are menaced by threatening behaviors of the loiterers and obstructed access to the walkways at this intersection;

**BECAUSE** Community residents observe that students of Calvin Rodwell Elementary/Middle School some 600 feet away, use the walkway in front of these nuisance businesses to get to school and back home, exposing them to intolerable risks from the adverse elements gathering there;

**BECAUSE** Motorists through the community are impacted by foot traffic that spills over into the street in front of these businesses;

**BECAUSE** Research indicates that alcohol outlet density is the single greatest predictor of violent crime in neighborhoods, greater than other social and economic factors; further, alcohol outlet density is also associated with increased alcohol consumption, underage drinking, binge drinking, motor vehicle crashes, and hospitalizations among other health problems;

**BECAUSE** Children who live in close proximity to these outlets are at increased risk of seeing people selling and using drugs;

**BECAUSE** Community residents' objectives are to revitalize the neighborhood by making it safe, strengthening the commercial district with healthy businesses, and eliminating the loitering and illegal activities;

**THEREFORE WE PETITION THE CITY OF BALTIMORE USE ANY AND ALL LAWFUL MEANS TO SHUTDOWN THE NUISANCE BUSINESSES along the Liberty Heights and Gwynn Oak Avenues corridor.**

Signature: Angela T. Seaton  
Printed Name: Angela T. Seaton  
Address: \_\_\_\_\_

Phone: \_\_\_\_\_  
Date: 3/24/2019  
City: Baltimore Zip: 21207

RECEIVED  
2019 MAR 29 PM 1:01  
LICENSING COMMISSIONERS

# HOWARD PARK CIVIC ASSOCIATION, INC.

P.O. BOX 26593 BALTIMORE, MD. 21207 443.982.3422 WWW.HOWARDPARKCA.ORG

## RESOLUTIONS OF SUPPORT

**BECAUSE** Community residents regard the concentration of a liquor store, fast-food stores, convenience stores and similar establishments at and adjacent to the intersection of Liberty Heights Avenue and Gwynn Oak Avenue as a root cause and epicenter of the drug vending, drug abuse, alcohol abuse, deadly shootings and other criminal offences perpetrated in the neighborhood to include home invasions, purse-snatchings and other assaults;

**BECAUSE** Community residents daily observe considerable, persistent loitering, drinking and obvious illegal activity within and on the sidewalks in front of Four G's Liquor Store, Wings Things N More, New York Fried Chicken, Big T's, and a Chinese carry-out, among others; many of their patrons sit or lean and drink in front of the stores. They congregate there until ordered to move by police; they move down the street briefly, and then return shortly thereafter;

**BECAUSE** Community residents are cognizant of and troubled by the substantial number of calls for police intervention at the addresses nearby this intersection individually and collectively, which has been documented by the Baltimore City Police Department;

**BECAUSE** Community residents recognize that the need to have police officers posted at this intersection for entire shifts as a deterrent strains their limited resources, reducing their availability to serve elsewhere;

**BECAUSE** Community residents are shocked and horrified by the recent outbreak of deadly shootings, and the serious risk of reprisal against upstanding citizens opposing the types of behaviors and businesses cited herein;

**BECAUSE** Community residents regard as reliable the research findings concluding that the presence and close proximity of liquor and fast food stores are significant contributors to crime and violence (National Institutes of Health, 2003);

**BECAUSE** Community residents and pedestrians of all ages are menaced by threatening behaviors of the loiterers and obstructed access to the walkways at this intersection;

**BECAUSE** Community residents observe that students of Calvin Rodwell Elementary/Middle School, some 600 feet away, use the walkway in front of these nuisance businesses to get to school and back home, exposing them to intolerable risks from the adverse elements gathering there;

**BECAUSE** Motorists through the community are impacted by foot traffic that spills over into the street in front of these businesses;

**BECAUSE** Research indicates that alcohol outlet density is the single greatest predictor of violent crime in neighborhoods, greater than other social and economic factors; further, alcohol outlet density is also associated with increased alcohol consumption, underage drinking, binge drinking, motor vehicle crashes, and hospitalizations among other health problems;

**BECAUSE** Children who live in close proximity to these outlets are at increased risk of seeing people selling and using drugs;

**BECAUSE** Community residents' objectives are to revitalize the neighborhood by making it safe, strengthening the commercial district with healthy businesses, and eliminating the loitering and illegal activities;

**THEREFORE WE PETITION THE CITY OF BALTIMORE USE ANY AND ALL LAWFUL MEANS TO SHUTDOWN THE NUISANCE BUSINESSES along the Liberty Heights and Gwynn Oak Avenues corridor.**

Signature: Tawsha Richardson

Printed Name: Tawsha Richardson

Address: \_\_\_\_\_

Phone: \_\_\_\_\_

Date: 3-24-19

City: ALD Zip: 21207

RECEIVED  
2019 MAR 29 PM 1:18  
LICENSING COMMISSION

# **HOWARD PARK CIVIC ASSOCIATION, INC.**

P.O. BOX 26593 BALTIMORE, MD. 21207 443.982.3422 WWW.HOWARDPARKCA.ORG

## **RESOLUTIONS OF SUPPORT**

**BECAUSE** Community residents regard the concentration of a liquor store, fast-food stores, convenience stores and similar establishments at and adjacent to the intersection of Liberty Heights Avenue and Gwynn Oak Avenue as a root cause and epicenter of the drug vending, drug abuse, alcohol abuse, deadly shootings and other criminal offences perpetrated in the neighborhood to include home invasions, purse-snatchings and other assaults;

**BECAUSE** Community residents daily observe considerable, persistent loitering, drinking and obvious illegal activity within and on the sidewalks in front of Four G's Liquor Store, Wings Things N More, New York Fried Chicken, Big T's, and a Chinese carry-out, among others; many of their patrons sit or lean and drink in front of the stores. They congregate there until ordered to move by police; they move down the street briefly, and then return shortly thereafter;

**BECAUSE** Community residents are cognizant of and troubled by the substantial number of calls for police intervention at the addresses nearby this intersection individually and collectively, which has been documented by the Baltimore City Police Department;

**BECAUSE** Community residents recognize that the need to have police officers posted at this intersection for entire shifts as a deterrent strains their limited resources, reducing their availability to serve elsewhere;

**BECAUSE** Community residents are shocked and horrified by the recent outbreak of deadly shootings, and the serious risk of reprisal against upstanding citizens opposing the types of behaviors and businesses cited herein;

**BECAUSE** Community residents regard as reliable the research findings concluding that the presence and close proximity of liquor and fast food stores are significant contributors to crime and violence (National Institutes of Health, 2003;

**BECAUSE** Community residents and pedestrians of all ages are menaced by threatening behaviors of the loiterers and obstructed access to the walkways at this intersection;

**BECAUSE** Community residents observe that students of Calvin Rodwell Elementary/Middle School, some 600 feet away, use the walkway in front of these nuisance businesses to get to school and back home, exposing them to intolerable risks from the adverse elements gathering there;

**BECAUSE** Motorists through the community are impacted by foot traffic that spills over into the street in front of these businesses;

**BECAUSE** Research indicates that alcohol outlet density is the single greatest predictor of violent crime in neighborhoods, greater than other social and economic factors; further, alcohol outlet density is also associated with increased alcohol consumption, underage drinking, binge drinking, motor vehicle crashes, and hospitalizations among other health problems;

**BECAUSE** Children who live in close proximity to these outlets are at increased risk of seeing people selling and using drugs;

**BECAUSE** Community residents' objectives are to revitalize the neighborhood by making it safe, strengthening the commercial district with healthy businesses, and eliminating the loitering and illegal activities;

**THEREFORE WE PETITION THE CITY OF BALTIMORE USE ANY AND ALL LAWFUL MEANS TO SHUTDOWN THE NUISANCE BUSINESSES along the Liberty Heights and Gwynn Oak Avenues corridor.**

Signature: 

Printed Name: Derek Richardson

Address: \_\_\_\_\_

Phone: \_\_\_\_\_

Date: March 24th

City: Gwynn Oak zip: 21207

RECEIVED  
BALTIMORE CIVIC LEADERS  
COMMUNITY DEVELOPMENT  
MARCH 24 2007  
PM 3:13

# HOWARD PARK CIVIC ASSOCIATION, INC.

P.O. BOX 26593 BALTIMORE, MD. 21207 443.982.3422 WWW.HOWARDPARKCA.ORG

## RESOLUTIONS OF SUPPORT

**BECAUSE** Community residents regard the concentration of a liquor store, fast-food stores, convenience stores and similar establishments at and adjacent to the intersection of Liberty Heights Avenue and Gwynn Oak Avenue as a root cause and epicenter of the drug vending, drug abuse, alcohol abuse, deadly shootings and other criminal offences perpetrated in the neighborhood to include home invasions, purse-snatchings and other assaults;

**BECAUSE** Community residents daily observe considerable, persistent loitering, drinking and obvious illegal activity within and on the sidewalks in front of Four G's Liquor Store, Wings Things N More, New York Fried Chicken, Big T's, and a Chinese carry-out, among others; many of their patrons sit or lean and drink in front of the stores. They congregate there until ordered to move by police; they move down the street briefly, and then return shortly thereafter;

**BECAUSE** Community residents are cognizant of and troubled by the substantial number of calls for police intervention at the addresses nearby this intersection individually and collectively, which has been documented by the Baltimore City Police Department;

**BECAUSE** Community residents recognize that the need to have police officers posted at this intersection for entire shifts as a deterrent strains their limited resources, reducing their availability to serve elsewhere;

**BECAUSE** Community residents are shocked and horrified by the recent outbreak of deadly shootings, and the serious risk of reprisal against upstanding citizens opposing the types of behaviors and businesses cited herein;

**BECAUSE** Community residents regard as reliable the research findings concluding that the presence and close proximity of liquor and fast food stores are significant contributors to crime and violence (National Institutes of Health, 2003);

**BECAUSE** Community residents and pedestrians of all ages are menaced by threatening behaviors of the loiterers and obstructed access to the walkways at this intersection;

**BECAUSE** Community residents observe that students of Calvin Rodwell Elementary/Middle School, some 600 feet away, use the walkway in front of these nuisance businesses to get to school and back home, exposing them to intolerable risks from the adverse elements gathering there;

**BECAUSE** Motorists through the community are impacted by foot traffic that spills over into the street in front of these businesses;

**BECAUSE** Research indicates that alcohol outlet density is the single greatest predictor of violent crime in neighborhoods, greater than other social and economic factors; further, alcohol outlet density is also associated with increased alcohol consumption, underage drinking, binge drinking, motor vehicle crashes, and hospitalizations among other health problems;

**BECAUSE** Children who live in close proximity to these outlets are at increased risk of seeing people selling and using drugs;

**BECAUSE** Community residents' objectives are to revitalize the neighborhood by making it safe, strengthening the commercial district with healthy businesses, and eliminating the loitering and illegal activities;

**THEREFORE WE PETITION THE CITY OF BALTIMORE USE ANY AND ALL LAWFUL MEANS TO SHUTDOWN THE NUISANCE BUSINESSES along the Liberty Heights and Gwynn Oak Avenues corridor.**

Signature: \_\_\_\_\_

Printed Name: Sharon Joseph Lee

Address: \_\_\_\_\_

Phone: \_\_\_\_\_

Date: 3/24/19

City: Baltimore Zip: 21207

RECEIVED  
MAY 21 2 11 PM '19  
LIBERTY HEIGHTS  
COMMUNITY ASSOCIATION



**HOWARD PARK CIVIC ASSOCIATION, INC.**

P.O. BOX 26593 BALTIMORE, MD. 21207 443.982.3422 WWW.HOWARDPARKCA.ORG

**RESOLUTIONS OF SUPPORT**

**BECAUSE** Community residents regard the concentration of a liquor store, fast-food stores, convenience stores and similar establishments at and adjacent to the intersection of Liberty Heights Avenue and Gwynn Oak Avenue as a root cause and epicenter of the drug vending, drug abuse, alcohol abuse, deadly shootings and other criminal offences perpetrated in the neighborhood to include home invasions, purse-snatchings and other assaults;

**BECAUSE** Community residents daily observe considerable, persistent loitering, drinking and obvious illegal activity within and on the sidewalks in front of Four G's Liquor Store, Wings Things N More, New York Fried Chicken, Big T's, and a Chinese carry-out, among others; many of their patrons sit or lean and drink in front of the stores. They congregate there until ordered to move by police; they move down the street briefly, and then return shortly thereafter;

**BECAUSE** Community residents are cognizant of and troubled by the substantial number of calls for police intervention at the addresses nearby this intersection individually and collectively, which has been documented by the Baltimore City Police Department;

**BECAUSE** Community residents recognize that the need to have police officers posted at this intersection for entire shifts as a deterrent strains their limited resources, reducing their availability to serve elsewhere;

**BECAUSE** Community residents are shocked and horrified by the recent outbreak of deadly shootings, and the serious risk of reprisal against upstanding citizens opposing the types of behaviors and businesses cited herein;

**BECAUSE** Community residents regard as reliable the research findings concluding that the presence and close proximity of liquor and fast food stores are significant contributors to crime and violence (National Institutes of Health, 2003);

**BECAUSE** Community residents and pedestrians of all ages are menaced by threatening behaviors of the loiterers and obstructed access to the walkways at this intersection;

**BECAUSE** Community residents observe that students of Calvin Rodwell Elementary/Middle School, some 600 feet away, use the walkway in front of these nuisance businesses to get to school and back home, exposing them to intolerable risks from the adverse elements gathering there;

**BECAUSE** Motorists through the community are impacted by foot traffic that spills over into the street in front of these businesses;

**BECAUSE** Research indicates that alcohol outlet density is the single greatest predictor of violent crime in neighborhoods, greater than other social and economic factors; further, alcohol outlet density is also associated with increased alcohol consumption, underage drinking, binge drinking, motor vehicle crashes, and hospitalizations among other health problems;

**BECAUSE** Children who live in close proximity to these outlets are at increased risk of seeing people selling and using drugs;

**BECAUSE** Community residents' objectives are to revitalize the neighborhood by making it safe, strengthening the commercial district with healthy businesses, and eliminating the loitering and illegal activities;

**THEREFORE WE PETITION THE CITY OF BALTIMORE USE ANY AND ALL LAWFUL MEANS TO SHUTDOWN THE NUISANCE BUSINESSES along the Liberty Heights and Gwynn Oak Avenues corridor.**

Signature: Alice S. Lee  
Printed Name: Alice S. Lee  
Address: \_\_\_\_\_

Phone: \_\_\_\_\_  
Date: 3/24/2009  
City: Balt. Zip: 21207

RECEIVED  
2009 APR 27 PM 1:13  
BALTIMORE  
LICENSING COMMISSIONERS

**HOWARD PARK CIVIC ASSOCIATION, INC.**

P.O. BOX 26593 BALTIMORE, MD. 21207 443.982.3422 WWW.HOWARDPARKCA.ORG

**RESOLUTIONS OF SUPPORT**

**BECAUSE** Community residents regard the concentration of a liquor store, fast-food stores, convenience stores and similar establishments at and adjacent to the intersection of Liberty Heights Avenue and Gwynn Oak Avenue as a root cause and epicenter of the drug vending, drug abuse, alcohol abuse, deadly shootings and other criminal offences perpetrated in the neighborhood to include home invasions, purse-snatchings and other assaults;

**BECAUSE** Community residents daily observe considerable, persistent loitering, drinking and obvious illegal activity within and on the sidewalks in front of Four G's Liquor Store, Wings Things N More, New York Fried Chicken, Big T's, and a Chinese carry-out, among others; many of their patrons sit or lean and drink in front of the stores. They congregate there until ordered to move by police; they move down the street briefly, and then return shortly thereafter;

**BECAUSE** Community residents are cognizant of and troubled by the substantial number of calls for police intervention at the addresses nearby this intersection individually and collectively, which has been documented by the Baltimore City Police Department;

**BECAUSE** Community residents recognize that the need to have police officers posted at this intersection for entire shifts as a deterrent strains their limited resources, reducing their availability to serve elsewhere;

**BECAUSE** Community residents are shocked and horrified by the recent outbreak of deadly shootings, and the serious risk of reprisal against upstanding citizens opposing the types of behaviors and businesses cited herein;

**BECAUSE** Community residents regard as reliable the research findings concluding that the presence and close proximity of liquor and fast food stores are significant contributors to crime and violence (National Institutes of Health, 2003;

**BECAUSE** Community residents and pedestrians of all ages are menaced by threatening behaviors of the loiterers and obstructed access to the walkways at this intersection;

**BECAUSE** Community residents observe that students of Calvin Rodwell Elementary/Middle School, some 600 feet away, use the walkway in front of these nuisance businesses to get to school and back home, exposing them to intolerable risks from the adverse elements gathering there;

**BECAUSE** Motorists through the community are impacted by foot traffic that spills over into the street in front of these businesses;

**BECAUSE** Research indicates that alcohol outlet density is the single greatest predictor of violent crime in neighborhoods, greater than other social and economic factors; further, alcohol outlet density is also associated with increased alcohol consumption, underage drinking, binge drinking, motor vehicle crashes, and hospitalizations among other health problems;

**BECAUSE** Children who live in close proximity to these outlets are at increased risk of seeing people selling and using drugs;

**BECAUSE** Community residents' objectives are to revitalize the neighborhood by making it safe, strengthening the commercial district with healthy businesses, and eliminating the loitering and illegal activities;

**THEREFORE WE PETITION THE CITY OF BALTIMORE USE ANY AND ALL LAWFUL MEANS TO SHUTDOWN THE NUISANCE BUSINESSES along the Liberty Heights and Gwynn Oak Avenues corridor.**

Signature: *Tracy P. Pyle*

Printed Name: Tracy P. Pyle

Address: \_\_\_\_\_

Phone: \_\_\_\_\_

Date: 3-25-19

City: \_\_\_\_\_ Zip: 21207

RECEIVED  
EDUCATION OFFICER  
BUSINESS OFFICIALS  
2019 MAR 29 PM 1:43



# HOWARD PARK CIVIC ASSOCIATION, INC.

P.O. BOX 26593 BALTIMORE, MD. 21207 443.982.3422 WWW.HOWARDPARKCA.ORG

## RESOLUTIONS OF SUPPORT

**BECAUSE** Community residents regard the concentration of a liquor store, fast-food stores, convenience stores and similar establishments at and adjacent to the intersection of Liberty Heights Avenue and Gwynn Oak Avenue as a root cause and epicenter of the drug vending, drug abuse, alcohol abuse, deadly shootings and other criminal offences perpetrated in the neighborhood to include home invasions, purse-snatchings and other assaults;

**BECAUSE** Community residents daily observe considerable, persistent loitering, drinking and obvious illegal activity within and on the sidewalks in front of Four G's Liquor Store, Wings Things N More, New York Fried Chicken, Big T's, and a Chinese carry-out, among others; many of their patrons sit or lean and drink in front of the stores. They congregate there until ordered to move by police; they move down the street briefly, and then return shortly thereafter;

**BECAUSE** Community residents are cognizant of and troubled by the substantial number of calls for police intervention at the addresses nearby this intersection individually and collectively, which has been documented by the Baltimore City Police Department;

**BECAUSE** Community residents recognize that the need to have police officers posted at this intersection for entire shifts as a deterrent strains their limited resources, reducing their availability to serve elsewhere;

**BECAUSE** Community residents are shocked and horrified by the recent outbreak of deadly shootings, and the serious risk of reprisal against upstanding citizens opposing the types of behaviors and businesses cited herein;

**BECAUSE** Community residents regard as reliable the research findings concluding that the presence and close proximity of liquor and fast food stores are significant contributors to crime and violence (National Institutes of Health, 2003;

**BECAUSE** Community residents and pedestrians of all ages are menaced by threatening behaviors of the loiterers and obstructed access to the walkways at this intersection;

**BECAUSE** Community residents observe that students of Calvin Rodwell Elementary/Middle School, some 600 feet away, use the walkway in front of these nuisance businesses to get to school and back home, exposing them to intolerable risks from the adverse elements gathering there;


**BECAUSE** Motorists through the community are impacted by foot traffic that spills over into the street in front of these businesses;

**BECAUSE** Research indicates that alcohol outlet density is the single greatest predictor of violent crime in neighborhoods, greater than other social and economic factors; further, alcohol outlet density is also associated with increased alcohol consumption, underage drinking, binge drinking, motor vehicle crashes, and hospitalizations among other health problems;

**BECAUSE** Children who live in close proximity to these outlets are at increased risk of seeing people selling and using drugs;

**BECAUSE** Community residents' objectives are to revitalize the neighborhood by making it safe, strengthening the commercial district with healthy businesses, and eliminating the loitering and illegal activities;

**THEREFORE WE PETITION THE CITY OF BALTIMORE USE ANY AND ALL LAWFUL MEANS TO SHUTDOWN THE NUISANCE BUSINESSES along the Liberty Heights and Gwynn Oak Avenues corridor.**

Signature: 

Printed Name: Corey A. Robinson

Address: \_\_\_\_\_

Phone: \_\_\_\_\_

Date: March 23, 2019

City: 21207 Zip: 21207

Gwynn Oak

RECEIVED  
29 MARCH PM 4:30  
LITENSING COMMISSIONERS

# HOWARD PARK CIVIC ASSOCIATION, INC.

P.O. BOX 26593 BALTIMORE, MD. 21207 443.982.3422 WWW.HOWARDPARKCA.ORG

## RESOLUTIONS OF SUPPORT

**BECAUSE** Community residents regard the concentration of a liquor store, fast-food stores, convenience stores and similar establishments at and adjacent to the intersection of Liberty Heights Avenue and Gwynn Oak Avenue as a root cause and epicenter of the drug vending, drug abuse, alcohol abuse, deadly shootings and other criminal offences perpetrated in the neighborhood to include home invasions, purse-snatchings and other assaults;

**BECAUSE** Community residents daily observe considerable, persistent loitering, drinking and obvious illegal activity within and on the sidewalks in front of Four G's Liquor Store, Wings Things N More, New York Fried Chicken, Big T's, and a Chinese carry-out, among others; many of their patrons sit or lean and drink in front of the stores. They congregate there until ordered to move by police; they move down the street briefly, and then return shortly thereafter;

**BECAUSE** Community residents are cognizant of and troubled by the substantial number of calls for police intervention at the addresses nearby this intersection individually and collectively, which has been documented by the Baltimore City Police Department;

**BECAUSE** Community residents recognize that the need to have police officers posted at this intersection for entire shifts as a deterrent strains their limited resources, reducing their availability to serve elsewhere;

**BECAUSE** Community residents are shocked and horrified by the recent outbreak of deadly shootings, and the serious risk of reprisal against upstanding citizens opposing the types of behaviors and businesses cited herein;

**BECAUSE** Community residents regard as reliable the research findings concluding that the presence and close proximity of liquor and fast food stores are significant contributors to crime and violence (National Institutes of Health, 2003);

**BECAUSE** Community residents and pedestrians of all ages are menaced by threatening behaviors of the loiterers and obstructed access to the walkways at this intersection;

**BECAUSE** Community residents observe that students of Calvin Rodwell Elementary/Middle School, some 600 feet away, use the walkway in front of these nuisance businesses to get to school and back home, exposing them to intolerable risks from the adverse elements gathering there;

**BECAUSE** Motorists through the community are impacted by foot traffic that spills over into the street in front of these businesses;

**BECAUSE** Research indicates that alcohol outlet density is the single greatest predictor of violent crime in neighborhoods, greater than other social and economic factors; further, alcohol outlet density is also associated with increased alcohol consumption, underage drinking, binge drinking, motor vehicle crashes, and hospitalizations among other health problems;

**BECAUSE** Children who live in close proximity to these outlets are at increased risk of seeing people selling and using drugs;

**BECAUSE** Community residents' objectives are to revitalize the neighborhood by making it safe, strengthening the commercial district with healthy businesses, and eliminating the loitering and illegal activities;

**THEREFORE WE PETITION THE CITY OF BALTIMORE USE ANY AND ALL LAWFUL MEANS TO SHUTDOWN THE NUISANCE BUSINESSES along the Liberty Heights and Gwynn Oak Avenues corridor.**

Signature: [Handwritten Signature]

Printed Name: Penelope Howell

Address: \_

Phone: \_\_\_\_\_

Date: 3-28-19

City: Balti Zip: 21204

RECEIVED  
2019 MAR 29 AM 1:43  
BALTIMORE SUPERIOR  
COURT  
LICENSING COMMISSIONER

# HOWARD PARK CIVIC ASSOCIATION, INC.

P.O. BOX 26593 BALTIMORE, MD. 21207 443.982.3422 WWW.HOWARDPARKCA.ORG

## RESOLUTIONS OF SUPPORT

**BECAUSE** Community residents regard the concentration of a liquor store, fast-food stores, convenience stores and similar establishments at and adjacent to the intersection of Liberty Heights Avenue and Gwynn Oak Avenue as a root cause and epicenter of the drug vending, drug abuse, alcohol abuse, deadly shootings and other criminal offences perpetrated in the neighborhood to include home invasions, purse-snatchings and other assaults;

**BECAUSE** Community residents daily observe considerable, persistent loitering, drinking and obvious illegal activity within and on the sidewalks in front of Four G's Liquor Store, Wings Things N More, New York Fried Chicken, Big T's, and a Chinese carry-out, among others; many of their patrons sit or lean and drink in front of the stores. They congregate there until ordered to move by police; they move down the street briefly, and then return shortly thereafter;

**BECAUSE** Community residents are cognizant of and troubled by the substantial number of calls for police intervention at the addresses nearby this intersection individually and collectively, which has been documented by the Baltimore City Police Department;

**BECAUSE** Community residents recognize that the need to have police officers posted at this intersection for entire shifts as a deterrent strains their limited resources, reducing their availability to serve elsewhere;

**BECAUSE** Community residents are shocked and horrified by the recent outbreak of deadly shootings, and the serious risk of reprisal against upstanding citizens opposing the types of behaviors and businesses cited herein;

**BECAUSE** Community residents regard as reliable the research findings concluding that the presence and close proximity of liquor and fast food stores are significant contributors to crime and violence (National Institutes of Health, 2003);

**BECAUSE** Community residents and pedestrians of all ages are menaced by threatening behaviors of the loiterers and obstructed access to the walkways at this intersection;

**BECAUSE** Community residents observe that students of Calvin Rodwell Elementary/Middle School, some 600 feet away, use the walkway in front of these nuisance businesses to get to school and back home, exposing them to intolerable risks from the adverse elements gathering there;

**BECAUSE** Motorists through the community are impacted by foot traffic that spills over into the street in front of these businesses;

**BECAUSE** Research indicates that alcohol outlet density is the single greatest predictor of violent crime in neighborhoods, greater than other social and economic factors; further, alcohol outlet density is also associated with increased alcohol consumption, underage drinking, binge drinking, motor vehicle crashes, and hospitalizations among other health problems;

**BECAUSE** Children who live in close proximity to these outlets are at increased risk of seeing people selling and using drugs;

**BECAUSE** Community residents' objectives are to revitalize the neighborhood by making it safe, strengthening the commercial district with healthy businesses, and eliminating the loitering and illegal activities;

**THEREFORE WE PETITION THE CITY OF BALTIMORE USE ANY AND ALL LAWFUL MEANS TO SHUTDOWN THE NUISANCE BUSINESSES along the Liberty Heights and Gwynn Oak Avenues corridor.**

Signature: \_\_\_\_\_

Printed Name: \_\_\_\_\_

Address: \_\_\_\_\_

Phone: \_\_\_\_\_

Date: 2/29/2019

City: Baltimore

Zip: 21207

RECEIVED  
COMMUNITY DEVELOPMENT  
DEPARTMENT  
MAY 9 11 43 AM '19

**HOWARD PARK CIVIC ASSOCIATION, INC.**

P.O. BOX 26593 BALTIMORE, MD. 21207 443.982.3422 WWW.HOWARDPARKCA.ORG

**RESOLUTIONS OF SUPPORT**

BECAUSE Community residents regard the concentration of a liquor store, fast-food stores, convenience stores and similar establishments at and adjacent to the intersection of Liberty Heights Avenue and Gwynn Oak Avenue as a root cause and epicenter of the drug vending, drug abuse, alcohol abuse, deadly shootings and other criminal offences perpetrated in the neighborhood to include home invasions, purse-snatchings and other assaults;

BECAUSE Community residents daily observe considerable, persistent loitering, drinking and obvious illegal activity within and on the sidewalks in front of Four G's Liquor Store, Wings Things N More, New York Fried Chicken, Big T's, and a Chinese carry-out, among others; many of their patrons sit or lean and drink in front of the stores. They congregate there until ordered to move by police; they move down the street briefly, and then return shortly thereafter;

BECAUSE Community residents are cognizant of and troubled by the substantial number of calls for police intervention at the addresses nearby this intersection individually and collectively, which has been documented by the Baltimore City Police Department;

BECAUSE Community residents recognize that the need to have police officers posted at this intersection for entire shifts as a deterrent strains their limited resources, reducing their availability to serve elsewhere;

BECAUSE Community residents are shocked and horrified by the recent outbreak of deadly shootings, and the serious risk of reprisal against upstanding citizens opposing the types of behaviors and businesses cited herein;

BECAUSE Community residents regard as reliable the research findings concluding that the presence and close proximity of liquor and fast food stores are significant contributors to crime and violence (National Institutes of Health, 2003;

BECAUSE Community residents and pedestrians of all ages are menaced by threatening behaviors of the loiterers and obstructed access to the walkways at this intersection;

BECAUSE Community residents observe that students of Calvin Rodwell Elementary/Middle School, some 600 feet away, use the walkway in front of these nuisance businesses to get to school and back home, exposing them to intolerable risks from the adverse elements gathering there;

BECAUSE Motorists through the community are impacted by foot traffic that spills over into the street in front of these businesses;

BECAUSE Research indicates that alcohol outlet density is the single greatest predictor of violent crime in neighborhoods, greater than other social and economic factors; further, alcohol outlet density is also associated with increased alcohol consumption, underage drinking, binge drinking, motor vehicle crashes, and hospitalizations among other health problems;

BECAUSE Children who live in close proximity to these outlets are at increased risk of seeing people selling and using drugs;

BECAUSE Community residents' objectives are to revitalize the neighborhood by making it safe, strengthening the commercial district with healthy businesses, and eliminating the loitering and illegal activities;

THEREFORE WE PETITION THE CITY OF BALTIMORE USE ANY AND ALL LAWFUL MEANS TO SHUTDOWN THE NUISANCE BUSINESSES along the Liberty Heights and Gwynn Oak Avenues corridor.

Signature: [Handwritten Signature]  
Printed Name: Rob-Howard

Address: \_\_\_\_\_

Phone: \_\_\_\_\_  
Date: 3/28/19  
City: BALTO Zip: 21207

RECEIVED  
BALTIMORE CIVIC ASSOCIATIONS  
APR 11 2019 11:00 AM

**HOWARD PARK CIVIC ASSOCIATION, INC.**

P.O. BOX 26593 BALTIMORE, MD. 21207 443.982.3422 WWW.HOWARDPARKCA.ORG

**RESOLUTIONS OF SUPPORT**

**BECAUSE** Community residents regard the concentration of a liquor store, fast-food stores, convenience stores and similar establishments at and adjacent to the intersection of Liberty Heights Avenue and Gwynn Oak Avenue as a root cause and epicenter of the drug vending, drug abuse, alcohol abuse, deadly shootings and other criminal offences perpetrated in the neighborhood to include home invasions, purse-snatchings and other assaults;

**BECAUSE** Community residents daily observe considerable, persistent loitering, drinking and obvious illegal activity within and on the sidewalks in front of Four G's Liquor Store, Wings Things N More, New York Fried Chicken, Big T's, and a Chinese carry-out, among others; many of their patrons sit or lean and drink in front of the stores. They congregate there until ordered to move by police; they move down the street briefly, and then return shortly thereafter;

**BECAUSE** Community residents are cognizant of and troubled by the substantial number of calls for police intervention at the addresses nearby this intersection individually and collectively, which has been documented by the Baltimore City Police Department;

**BECAUSE** Community residents recognize that the need to have police officers posted at this intersection for entire shifts as a deterrent strains their limited resources, reducing their availability to serve elsewhere;

**BECAUSE** Community residents are shocked and horrified by the recent outbreak of deadly shootings, and the serious risk of reprisal against upstanding citizens opposing the types of behaviors and businesses cited herein;

**BECAUSE** Community residents regard as reliable the research findings concluding that the presence and close proximity of liquor and fast food stores are significant contributors to crime and violence (National Institutes of Health, 2003;

**BECAUSE** Community residents and pedestrians of all ages are menaced by threatening behaviors of the loiterers and obstructed access to the walkways at this intersection;

**BECAUSE** Community residents observe that students of Calvin Rodwell Elementary/Middle School, some 600 feet away, use the walkway in front of these nuisance businesses to get to school and back home, exposing them to intolerable risks from the adverse elements gathering there;

**BECAUSE** Motorists through the community are impacted by foot traffic that spills over into the street in front of these businesses;

**BECAUSE** Research indicates that alcohol outlet density is the single greatest predictor of violent crime in neighborhoods, greater than other social and economic factors; further, alcohol outlet density is also associated with increased alcohol consumption, underage drinking, binge drinking, motor vehicle crashes, and hospitalizations among other health problems;

**BECAUSE** Children who live in close proximity to these outlets are at increased risk of seeing people selling and using drugs;

**BECAUSE** Community residents' objectives are to revitalize the neighborhood by making it safe, strengthening the commercial district with healthy businesses, and eliminating the loitering and illegal activities;

**THEREFORE WE PETITION THE CITY OF BALTIMORE USE ANY AND ALL LAWFUL MEANS TO SHUTDOWN THE NUISANCE BUSINESSES along the Liberty Heights and Gwynn Oak Avenues corridor.**

Signature: Adrienne R. Mason  
Printed Name: Adrienne R. Mason  
Address: \_\_\_\_\_

Phone: \_\_\_\_\_  
Date: 03/27/19  
City: Balto Zip: 21207

RECEIVED  
MAY 19 11 54 AM '19  
BALTIMORE  
CITY ENGINEERS



# HOWARD PARK CIVIC ASSOCIATION, INC.

P.O. BOX 26593 BALTIMORE, MD. 21207 443.982.3422 WWW.HOWARDPARKCA.ORG

## RESOLUTIONS OF SUPPORT

**BECAUSE** Community residents regard the concentration of a liquor store, fast-food stores, convenience stores and similar establishments at and adjacent to the intersection of Liberty Heights Avenue and Gwynn Oak Avenue as a root cause and epicenter of the drug vending, drug abuse, alcohol abuse, deadly shootings and other criminal offences perpetrated in the neighborhood to include home invasions, purse-snatchings and other assaults;

**BECAUSE** Community residents daily observe considerable, persistent loitering, drinking and obvious illegal activity within and on the sidewalks in front of Four G's Liquor Store, Wings Things N More, New York Fried Chicken, Big T's, and a Chinese carry-out, among others; many of their patrons sit or lean and drink in front of the stores. They congregate there until ordered to move by police; they move down the street briefly, and then return shortly thereafter;

**BECAUSE** Community residents are cognizant of and troubled by the substantial number of calls for police intervention at the addresses nearby this intersection individually and collectively, which has been documented by the Baltimore City Police Department;

**BECAUSE** Community residents recognize that the need to have police officers posted at this intersection for entire shifts as a deterrent strains their limited resources, reducing their availability to serve elsewhere;

**BECAUSE** Community residents are shocked and horrified by the recent outbreak of deadly shootings, and the serious risk of reprisal against upstanding citizens opposing the types of behaviors and businesses cited herein;

**BECAUSE** Community residents regard as reliable the research findings concluding that the presence and close proximity of liquor and fast food stores are significant contributors to crime and violence (National Institutes of Health, 2003);

**BECAUSE** Community residents and pedestrians of all ages are menaced by threatening behaviors of the loiterers and obstructed access to the walkways at this intersection;

**BECAUSE** Community residents observe that students of Calvin Rodwell Elementary/Middle School, some 600 feet away, use the walkway in front of these nuisance businesses to get to school and back home, exposing them to intolerable risks from the adverse elements gathering there;

**BECAUSE** Motorists through the community are impacted by foot traffic that spills over into the street in front of these businesses;

**BECAUSE** Research indicates that alcohol outlet density is the single greatest predictor of violent crime in neighborhoods, greater than other social and economic factors; further, alcohol outlet density is also associated with increased alcohol consumption, underage drinking, binge drinking, motor vehicle crashes, and hospitalizations among other health problems;

**BECAUSE** Children who live in close proximity to these outlets are at increased risk of seeing people selling and using drugs;

**BECAUSE** Community residents' objectives are to revitalize the neighborhood by making it safe, strengthening the commercial district with healthy businesses, and eliminating the loitering and illegal activities;

**THEREFORE WE PETITION THE CITY OF BALTIMORE USE ANY AND ALL LAWFUL MEANS TO SHUTDOWN THE NUISANCE BUSINESSES** along the Liberty Heights and Gwynn Oak Avenues corridor.

Signature: Milton C. Winkler

Printed Name: Milton C. Winkler

Address: \_\_\_\_\_

Phone: \_\_\_\_\_

Date: 3/27-19

City: BATT. Zip: 21207

RECEIVED  
2019 APR 29 11:11 AM  
BALTIMORE POLICE  
COMMUNICATIONS SECTION

# HOWARD PARK CIVIC ASSOCIATION, INC.

P.O. BOX 26593 BALTIMORE, MD. 21207 443.982.3422 WWW.HOWARDPARKCA.ORG

## RESOLUTIONS OF SUPPORT

**BECAUSE** Community residents regard the concentration of a liquor store, fast-food stores, convenience stores and similar establishments at and adjacent to the intersection of Liberty Heights Avenue and Gwynn Oak Avenue as a root cause and epicenter of the drug vending, drug abuse, alcohol abuse, deadly shootings and other criminal offences perpetrated in the neighborhood to include home invasions, purse-snatchings and other assaults;

**BECAUSE** Community residents daily observe considerable, persistent loitering, drinking and obvious illegal activity within and on the sidewalks in front of Four G's Liquor Store, Wings Things N More, New York Fried Chicken, Big T's, and a Chinese carry-out, among others; many of their patrons sit or lean and drink in front of the stores. They congregate there until ordered to move by police; they move down the street briefly, and then return shortly thereafter;

**BECAUSE** Community residents are cognizant of and troubled by the substantial number of calls for police intervention at the addresses nearby this intersection individually and collectively, which has been documented by the Baltimore City Police Department;

**BECAUSE** Community residents recognize that the need to have police officers posted at this intersection for entire shifts as a deterrent strains their limited resources, reducing their availability to serve elsewhere;

**BECAUSE** Community residents are shocked and horrified by the recent outbreak of deadly shootings, and the serious risk of reprisal against upstanding citizens opposing the types of behaviors and businesses cited herein;

**BECAUSE** Community residents regard as reliable the research findings concluding that the presence and close proximity of liquor and fast food stores are significant contributors to crime and violence (National Institutes of Health, 2003);

**BECAUSE** Community residents and pedestrians of all ages are menaced by threatening behaviors of the loiterers and obstructed access to the walkways at this intersection;

**BECAUSE** Community residents observe that students of Calvin Rodwell Elementary/Middle School, some 600 feet away, use the walkway in front of these nuisance businesses to get to school and back home, exposing them to intolerable risks from the adverse elements gathering there;

**BECAUSE** Motorists through the community are impacted by foot traffic that spills over into the street in front of these businesses;

**BECAUSE** Research indicates that alcohol outlet density is the single greatest predictor of violent crime in neighborhoods, greater than other social and economic factors; further, alcohol outlet density is also associated with increased alcohol consumption, underage drinking, binge drinking, motor vehicle crashes, and hospitalizations among other health problems;

**BECAUSE** Children who live in close proximity to these outlets are at increased risk of seeing people selling and using drugs;

**BECAUSE** Community residents' objectives are to revitalize the neighborhood by making it safe, strengthening the commercial district with healthy businesses, and eliminating the loitering and illegal activities;

**THEREFORE WE PETITION THE CITY OF BALTIMORE USE ANY AND ALL LAWFUL MEANS TO SHUTDOWN THE NUISANCE BUSINESSES** along the Liberty Heights and Gwynn Oak Avenues corridor.

Signature: Kenneth White

Printed Name: Kenneth White

Address: \_\_\_\_\_

Phone: \_\_\_\_\_

Date: 3-28-19

City: BALTO Zip: 21216

RECEIVED  
MAY 11 11 05 AM 1919  
BALTIMORE  
COMMUNITY AFFAIRS

**HOWARD PARK CIVIC ASSOCIATION, INC.**

P.O. BOX 26593 BALTIMORE, MD. 21207 443.982.3422 WWW.HOWARDPARKCA.ORG

**RESOLUTIONS OF SUPPORT**

**BECAUSE** Community residents regard the concentration of a liquor store, fast-food stores, convenience stores and similar establishments at and adjacent to the intersection of Liberty Heights Avenue and Gwynn Oak Avenue as a root cause and epicenter of the drug vending, drug abuse, alcohol abuse, deadly shootings and other criminal offences perpetrated in the neighborhood to include home invasions, purse-snatchings and other assaults;

**BECAUSE** Community residents daily observe considerable, persistent loitering, drinking and obvious illegal activity within and on the sidewalks in front of Four G's Liquor Store, Wings Things N More, New York Fried Chicken, Big T's, and a Chinese carry-out, among others; many of their patrons sit or lean and drink in front of the stores. They congregate there until ordered to move by police; they move down the street briefly, and then return shortly thereafter;

**BECAUSE** Community residents are cognizant of and troubled by the substantial number of calls for police intervention at the addresses nearby this intersection individually and collectively, which has been documented by the Baltimore City Police Department;

**BECAUSE** Community residents recognize that the need to have police officers posted at this intersection for entire shifts as a deterrent strains their limited resources, reducing their availability to serve elsewhere;

**BECAUSE** Community residents are shocked and horrified by the recent outbreak of deadly shootings, and the serious risk of reprisal against upstanding citizens opposing the types of behaviors and businesses cited herein;

**BECAUSE** Community residents regard as reliable the research findings concluding that the presence and close proximity of liquor and fast food stores are significant contributors to crime and violence (National Institutes of Health, 2003);

**BECAUSE** Community residents and pedestrians of all ages are menaced by threatening behaviors of the loiterers and obstructed access to the walkways at this intersection;

**BECAUSE** Community residents observe that students of Calvin Rodwell Elementary/Middle School, some 600 feet away, use the walkway in front of these nuisance businesses to get to school and back home, exposing them to intolerable risks from the adverse elements gathering there;


**BECAUSE** Motorists through the community are impacted by foot traffic that spills over into the street in front of these businesses;

**BECAUSE** Research indicates that alcohol outlet density is the single greatest predictor of violent crime in neighborhoods, greater than other social and economic factors; further, alcohol outlet density is also associated with increased alcohol consumption, underage drinking, binge drinking, motor vehicle crashes, and hospitalizations among other health problems;

**BECAUSE** Children who live in close proximity to these outlets are at increased risk of seeing people selling and using drugs;

**BECAUSE** Community residents' objectives are to revitalize the neighborhood by making it safe, strengthening the commercial district with healthy businesses, and eliminating the loitering and illegal activities;

**THEREFORE WE PETITION THE CITY OF BALTIMORE USE ANY AND ALL LAWFUL MEANS TO SHUTDOWN THE NUISANCE BUSINESSES along the Liberty Heights and Gwynn Oak Avenues corridor.**

Signature:   
Printed Name: Donna D. House  
Address: \_\_\_\_\_

Phone: \_\_\_\_\_  
Date: 3/28/2019  
City: Gwynn Oak Zip: 21207

RECEIVED  
2019 MAR 29 11:40 AM  
BALTIMORE LICENSING COMMISSION



## Liquor Board System

Version 1.0

Annual-Renewal ▼ | License-Transfer ▼ | One-Day ▼ | Add New License ▼ | Query ▼ | Help ▼

### License Detail

#### License Info

License Num: LBD7 117      Cert Num: 0305      Fee: \$1,320.00      Status: Renewed  
 License Date: 5/1/2018      License Year: 2018  
 CR Number: 12246229  
 Payment Date: 04-20-18

2017 - 2018 TPP Paid  N

2018 Trader's License  Y

### Add Adult Entertainment License

#### Location

Corp Name: NEW FOUR G'S ENTERPRISES, INC.  
 Trade Name: FOUR G'S LIQUOR & LOUNGE  
 Zone Code: 35  
 Phone: 410-367-8118

Block Num: 4701-03      Street: LIBERTY HEIGHTS AVENUE  
 City: BALTIMORE      State: MD      Zip: 21207

CR Number: 12246229

Portion of Business Used:

LICENSED PREMISES INCLUDES 4701-03 LIBERTY HEIGHTS AVENUE FIRST FLOOR FOR  
 BUSINESS, BASEMENT FOR STORAGE - 4704 1/2 GWYNN OAK AVENUE FOR  
 STORAGE. HOURS OF OPERATION AND SALES ARE LIMITED TO 9AM TO 10PM UNDER THE  
 RESTRICTIONS OF HB1136 PASSED IN THE 2017 LEGISLATIVE SESSION. THIS RESTRICTION  
 APPLIES TO ALL LICENSE HOLDERS IN THE AREA BOUNDED BY LIBERTY HEIGHTS AVENUE,  
 NORTHERN PARKWAY, DRUID PARK DRIVE, AND WABASH AVENUE (CATCHMENT AREA).

#### License Owners

First Name	Last Name	Street	City	State	Zip	Action	Change Owner
FREDDIE MOORE	CORBIN	2905 N. LOUDON AVENUE	BALTIMORE	MD	21216	<input type="button" value="Edit"/>	<input type="button" value="Remove Owner"/>
KI SUK	SOHN	13 DULANEY HILLS COURT	COCKEYSVILLE	MD	21030	<input type="button" value="Edit"/>	<input type="button" value="Remove Owner"/>

#### Comments

--

Date	Comment	Action
03/29/2019	protest of 2019 license received 3/29/2019- S.R	Delete
02/07/2018	02-07-18 - Jay Yoo, Attorney came in and paid \$200.00 Substitute Fee and turned in old License then gave him new and revised license.... /sb	Delete
02/06/2018	01-30-18 - Jay Yoo, Attorney, submitted Substitute Application for Name Change: from Jae Ho Hwang to Freddie Moore Corbin. Mr. Hwang submitted resignation letter with application..... /sb	Delete
11/20/2017	Alcohol Awareness expires 11/07/21 (Ki Wuk Sohn).... /sb	Delete
06/14/2017	A letter concerning the effects of HB1136 (requiring this establishment to close early) has been sent out via mail and hand-delivered by an inspector. /kk	Delete
04/26/2017	Letter informing licensee of early closure due to HB1136 hand delivered to licensee. TRA	Delete
05/20/2016	5/20/16-PROTEST OF RENEWAL 2016 -PROTEST DENIED - (3-0 VOTE) TO RENEW	Delete
03/28/2016	Licensee provided sales tax #... /sb	Delete
03/21/2016	Sent licensee email for sales tax #.... /sb	Delete
11/20/2008	09/18/08 \$500 FINE PAID IN LIEU OF 10/23/08 HEARING #64883	Delete

[Print History \(Print Card\)](#)

License num: LBD7 117                      Address: 4701-03 LIBERTY HEIGHTS AVENUE  
 Trade Name: FOUR G'S LIQUOR & LOUNGE

Comment:

[Add Comment](#)

**Hold Info**



Kerns, Kimberly

---

**From:** Chrissomallis, John  
**Sent:** Thursday, April 04, 2019 2:23 PM  
**To:** Kerns, Kimberly; Russell, Staci; Akras, Thomas; Paige, Douglas  
**Subject:** Protests

2300 West Baltimore Street  
1 Call

422-26 Macon Street  
15 Calls

4019 Frederick Ave  
0 Calls

500 East North  
1 Call

3801 Old York  
67 Calls

4742 Frederick  
0 Calls

1000 West Lombard  
16 Calls

1600 West Baltimore  
0 Calls

1538 Baltimore  
0 Calls


4701-03 Liberty Heights  
1 Call

*John D. Chrissomallis*  
Agent

**Board of Liquor License Commissioners for Baltimore City**

1 North Charles Street 15<sup>th</sup> Floor  
Baltimore MD 21202  
410.396.4384  
410.396.4382 Fax  
Complaints After 4:30 DIAL 311

*This is the information that was found in Salustiana's  
correct to the best of my knowledge.*



## NEW FOUR G'S ENTERPRISES, INC.: D10938603

General Information

Filing History

Annual Report/Personal Property

### General Information

**Department ID Number:**

D10938603

**Business Name:**

NEW FOUR G'S ENTERPRISES,  
INC.

**Principal Office:**

4701-03 LIBERTY HEIGHTS  
AVENUE  
BALTIMORE MD 21207

**Resident Agent:**

CHRISTINA PAK, ESQUIRE  
4701-03 LIBERTY HEIGHTS  
AVENUE  
BALTIMORE MD 21207

**Status:**

INCORPORATED

**Good Standing:**

THIS BUSINESS IS IN GOOD  
STANDING

» [Order Certificate of Status](#)

**Business Type:**

CORPORATION

**Business Code:**

03 ORDINARY BUSINESS - STOCK

**Date of Formation/ Registration:**

11/01/2005

**State of Formation:**

MD

**Stock Status:**

STOCK

**Close Status:**

YES